

**+NOTICE!!**

**These documents have been scanned!**

**Do not place un-scanned documents beneath this notice!**

**Do not remove this notice from this file!**

GPO Jacket No. 560-102  
Print Order 61549  
Rise Business Services, LLC  
Job=AZ15 9/16/2019



Box Number= AZ15246



Claim Begin-End: AMC067975-AMC067983

**1 Initial Receipt**



AZ15246-2 AMC065092-AMC069530



THIS FOLDER CONTAINS

LOCATION NOTICES SERIALIZED

A MC 67975 THROUGH

A MC 67983

LEAD NO. (IF DIFFERENT) \_\_\_\_\_



STATES  
THE INTERIOR  
BUREAU OF LAND MANAGEMENT

RECEIPT AND ACCOUNTING ADVICE

NO. 2044835 04

RS/AZ

08/30/93

Subject: CLAIM RENTAL FEE 1993 & 1994 (44)

2 27 13

8,800.00

Applicant:

RALPH CARTMELL  
P.O. BOX 146  
PEARCE, AZ 85625

SAME - CK #5870

Remitter: 826-3564

Assignor:

LEASE MANAGEMENT DATA  NEW  UPDATE  PAYMENT

ORIGINAL SERIAL NO.	ASG.	TYPE	ST.	CTY.	FUND SYMBOL	ACRES/UNITS	RATE
AMC 67975, ET AL							

AMOUNT	ANV. DATE	EXP. DATE	BILL CYC.	S/C	DISTRICT	NEXT BILL	MISC. DATA	U of M	ACTUAL UNITS

ASSIGNMENT SERIAL NO.	ASG.	TYPE	ST.	CTY.	FUND SYMBOL	ACRES/UNITS	RATE

AMOUNT	ANV. DATE	EXP. DATE	BILL CYC.	S/C	DISTRICT	NEXT BILL	MISC. DATA	U of M	ACTUAL UNITS

APPLY REMITTANCE			
ACTION	FUND SYMBOL	CTY.	AMOUNT
FILING FEE			
RENTAL			
UNEARNED			
REFUND			
TOTAL			
AMOUNT DUE			

Remarks:

BY: \_\_\_\_\_ DATE: \_\_\_\_\_

- Lease in Escrow?
- KGS? Of Interest?
- Auto Escalates? Operating Rights?
- Auto Renew? Operator
- Bond Filed?

FOR MMS USE ONLY	
BILLEE NUMBER	FOREST REFUGE
OCS SECTION CODE	



Cartmell Brothers  
P. O. Box 146  
Pearce, Ariz.  
85625



UNITED STATES  
DEPARTMENT OF THE INTERIOR

BUREAU OF LAND MANAGEMENT

No. 965185

Form 1370-20  
(November 1967)

10-10

10-23-79

DATE

PARENT SERIAL NUMBER

ASSIGNMENT SERIAL NUMBER

Mining Claim Location Notices (9): Brindle Stør et al  
 APPLICANT: \_\_\_\_\_ SUBJECT  
 REMITTER IF DIFFERENT THAN APPLICANT: \_\_\_\_\_

Harvey H. Cartmell, et al  
 P O Box 146  
 Pearce, AZ 85625

*Indexed to 7975  
 thru 67983*

PURPOSE	FUND SYMBOL	AMOUNT
FILING FEE EARNED	140850	45 00
ADVANCE FILING FEE AND/OR RENTAL	14X6800	

ACRES	COUNTY	OLD LEASE	NEW LEASE
NEW LEASE			

	FUND SYMBOL	COUNTY	AMOUNT
APPLY: FILING FEE	140850		

ASSIGNMENT:  
COMPLETE AREA

PORTION OF AREA:  
ASSIGNED AREA

RENTAL

REFUND

RETAINED AREA

RETAIN IN UNEARNED ACCOUNT

TOTAL

REMARKS

OF INTEREST BUT NOT  
OF SPECIFIC AREA:

BOND FILED

NO BOND FILED

BY \_\_\_\_\_ DATE \_\_\_\_\_

DO NOT ACCEPT THIS COPY AS A RECEIPT

ACCOUNTING ADVICE COPY



UNITED STATES  
DEPARTMENT OF THE INTERIOR  
BUREAU OF LAND MANAGEMENT

No. 965185

Form 1370-20  
(November 1967)

10-23-79

DATE

PARENT SERIAL NUMBER

ASSIGNMENT SERIAL NUMBER

Mining Claim Location Notices (9): Brindle Steer et al SUBJECT  
APPLICANT: REMITTER IF DIFFERENT THAN APPLICANT:

Harvey H. Cartmell, et al  
P O Box 146  
Pearce, AZ 85625

*Indexed 67975  
thru 67983*

PURPOSE	FUND SYMBOL	AMOUNT
FILING FEE EARNED	140850	45 00
ADVANCE FILING FEE AND/OR RENTAL	14X6800	

ACRES	COUNTY	EFFECTIVE DATE	OLD LEASE	NEW LEASE
NEW LEASE				

	FUND SYMBOL	COUNTY	AMOUNT
APPLY: FILING FEE	140850		
RENTAL			

ASSIGNMENT: COMPLETE AREA

PORTION OF AREA: ASSIGNED AREA

RETAINED AREA

REFUND

RETAIN IN UNEARNED ACCOUNT

TOTAL

REMARKS

OF INTEREST BUT NOT OF SPECIFIC AREA:

BOND FILED

NO BOND FILED

BY \_\_\_\_\_ DATE \_\_\_\_\_

DO NOT ACCEPT THIS COPY AS A RECEIPT

CASE FOLDER COPY



**NOTICE!!**

**These documents have been scanned!**

**Do not place un-scanned documents beneath this notice!**

**Do not remove this notice from this file!**

GPO Jacket No. 560-102  
Print Order 61549  
Rise Business Services, LLC  
Job=AZ15 9/16/2019



Box Number= AZ15246



Claim Begin-End: AMC067975-AMC067983

**2 Correspondence**



AZ15246-2

AMC065092-AMC069530

*ADM 6/8/2000  
L. Harris 6/8/2000*

OFFICIAL COPIES /CF/ /SD READ/ /GROUP/ /SECTION/ /AUTHOR/

3800 (952.3) DDM

AMC 67975

AMC 75620

AMC 253698

JUN 08 2000

Certified Mail Return Receipt Requested

DECISION

Ralph Merle Cartmell	:	Lode Mining Claims
Martha E. Cartmell	:	AMC 67975 through AMC 67983
David Cartmell	:	AMC 75620 through AMC 75637
P.O. Box 146	:	AMC 253698 through AMC 253703
Pearce, AZ 85625	:	

Affidavits of Non-Contribution of Maintenance Fees Rejected

On March 14, 2000, Affidavits of non-contribution of maintenance fees were received by the Bureau of Land Management for the above listed mining claims. The Affidavits cannot be accepted as filed because a verbal notice is not sufficient proof that the delinquent co-owner received the notice.

According to the regulations as found in 43 CFR 3851.4 the notice must be given by one of the following methods. Publication in a **newspaper** published nearest the claim for at least once a week for 90 days (13 weekly publications). If, upon the expiration of 90 days, after such notice, or upon the expiration of 180 days after the first newspaper publication of notice, the delinquent co-owner shall have failed to contribute the proportionate share of such expenditures of improvements, such interest in the claim by law passes to the co-owners who have made the expenditures or improvements.

Notice may also be given to a delinquent co-owner by certified mail **restricted delivery**, or by personal service. If a written Notice is given to the delinquent co-owner by **personal service**, the co-owner should have a witness to the delivery and the witness and co-owner must sign and submit a notarized affidavit explaining how, and when, the delivery of the written notice was made.

The Notice should identify the claim names and the BLM assigned serial numbers. More than one claim may be included in the notice. However, if the claims are not held by the same persons, separate notices must be given for each group held in common ownership.

One Notice may be given covering expenditures incurred for more than one assessment year. The Notice should specify the year, or years, for which contributions are requested. The amount expended should equal or exceed \$100 per claim in the year the co-owner failed to contribute.

This decision may be appealed to the Interior Board of Land Appeals, Office of the Secretary, in accordance with the regulations contained in 43 CFR, Part 4 and the enclosed Form 1842-1. If an appeal is taken, your notice of appeal must be filed in this office (at the above address) within 30 days from receipt of this decision. The appellant has the burden of showing that the decision appealed from is in error.



**SENDER: COMPLETE THIS SECTION**

- Complete items 1, 2, and 3. Also complete item 4 if Restricted Delivery is desired.
- Print your name and address on the reverse so that we can return the card to you.
- Attach this card to the back of the mailpiece, or on the front if space permits.

1. Article Addressed to:

**Ralph, Martha & David Cartmell**  
**P.O. Box 146**  
**Pearce, AZ 85625**  
 (952.3)DM AMC67975,75620,253698

2. Article Number (Copy from service label)

P-76416089

**COMPLETE THIS SECTION ON DELIVERY**

A. Received by (Please Print Clearly)

David Cartmell

B. Date of Delivery

6/12/00

C. Signature

X David Cartmell

 Agent Addressee

D. Is delivery address different from item 1?

 Yes

If YES, enter delivery address below:

 No


3. Service Type

 Certified Mail Express Mail Registered Return Receipt for Merchandise Insured Mail C.O.D.

4. Restricted Delivery? (Extra Fee)

 Yes

UNITED STATES POSTAL SERVICE



First-Class Mail  
Postage & Fees Paid  
USPS  
Permit No. G-10

- Sender: Please print your name, address, and ZIP+4 in this box.

**BUREAU OF LAND MANAGEMENT**  
Arizona State Office (952.3)  
222 N. Central Avenue  
Phoenix, AZ 85004-2203


PHOENIX, ARIZONA  
ARIZONA  
STATE OFFICE

JUN 14

10 28 AM '00

RECEIVED  
BUREAU OF  
LAND MANAGEMENT

5004/2203





If you wish to file a petition pursuant to regulation 43 CFR 4.21 (58 FR 4939, January 19, 1993) or 43 CFR 2804.1 for a stay of the effectiveness of this decision during the time that your appeal is being reviewed by the Board, the petition for a stay must accompany your notice of appeal. A petition for a stay is required to show sufficient justification based on the standards listed below. Copies of the notice of appeal and petition for a stay must also be submitted to each party named in this decision and to the Interior Board of Land Appeals and to the appropriate Office of the Solicitor (see 43 CFR 4.413) at the same time the original documents are filed with this office. If you request a stay, you have the burden of proof to demonstrate that a stay should be granted.

#### Standards for Obtaining a Stay

Except as otherwise provided by law or other pertinent regulation, a petition for a stay of a decision pending appeal shall show sufficient justification based on the following standards:

- (1) The relative harm to the parties if the stay is granted or denied,
- (2) The likelihood of the appellant's success on the merits,
- (3) The likelihood of immediate and irreparable harm if the stay is not granted, and
- (4) Whether the public interest favors granting the stay.

If no appeal, or noncompliance, with the above occurs, this decision constitutes final administrative action of this Department as it affects the mining claims. No appeal, protest or petition for reconsideration will be entertained from this decision after the appeal period has expired. A refund of the \$180.00 paid for the amendments will be authorized when the appeal become final. Please allow six to eight weeks to process.

Please include your AMC serial number(s) on all correspondence. If additional information is required, please call Dorie Morrison at (602) 417-9355.

**/s/ Ivy J. Garcia**

                      
Ivy J. Garcia  
Supervisor, Lands and Minerals Operations

Enclosure

DM 2/16/99

OFFICIAL COPIES /CF/ /SD READ/ /GROUP/ /SECTION/ /AUTHOR/

3800(952.3)DDM

A MC 67975

A MC 75620

A MC 103278

A MC 253698

**FEB 16 1999**

Mr. George M. Levy  
P.O. Box 234  
Saddle River, NJ 07458-0234

Dear Mr. Levy:

In response to your letter of January 12, 1999, regarding the status and ownership of the following mining claims:

- AMC 67975 through 67983
- AMC 75620 through 75637
- AMC 103278
- AMC 253698 through 253703

Your letter stated that the land was owned in fee by you and others, and requested information on the rightful claim holder based on the notification of December 17, 1998 send to Mr. Ralph Cartmell by the Bureau of Land Management (BLM).

The BLM records show Ralph Merle Cartmell, Manuel Hernandez, David Cartmell, and Martha E. Cartmell as the owners of the above listed mining claims located on the following described lands:

- T. 17 S., R. 25 E., Gila & Salt River Meridian, Arizona
  - sec. 33, E $\frac{1}{2}$ SE $\frac{1}{4}$ ,
  - sec. 34, S $\frac{1}{2}$ NW $\frac{1}{4}$ ,
  - sec. 35, N $\frac{1}{2}$ S $\frac{1}{2}$ .
  
- T. 18 S., R. 25 E.,
  - sec. 3, NW $\frac{1}{4}$ ,
  - sec. 4, Lot 2, SW $\frac{1}{4}$ NE $\frac{1}{4}$ , NW $\frac{1}{4}$ , SE $\frac{1}{4}$ ,
  - sec. 5, Lots 10, 11, NW $\frac{1}{4}$ ,
  - sec. 6, NE $\frac{1}{4}$ , SE $\frac{1}{4}$ .

Is your RETURN ADDRESS completed on the reverse side?

**SENDER:**

- Complete items 1 and/or 2 for additional services.
- Complete items 3, 4a, and 4b.
- Print your name and address on the reverse of this form so that we can return this card to you.
- Attach this form to the front of the mailpiece, or on the back if space does not permit.
- Write "Return Receipt Requested" on the mailpiece below the article number.
- The Return Receipt will show to whom the article was delivered and the date delivered.

I also wish to receive the following services (for an extra fee):

1.  Addressee's Address
2.  Restricted Delivery

Consult postmaster for fee.

3. Article Addressed to:

**George Levy**  
**P.O. Box 234**  
**Saddle River, NJ 07458**

(952.3) DDM AMC67975

75620, 103278, 253698

4a. Article Number

76415525

4b. Service Type

- |  |   |
|--|---|
| <input type="checkbox"/> Registered                                | <input checked="" type="checkbox"/> Certified |
| <input type="checkbox"/> Express Mail                              | <input type="checkbox"/> Insured              |
| <input checked="" type="checkbox"/> Return Receipt for Merchandise | <input type="checkbox"/> COD                  |

7. Date of Delivery

5. Received By: (Print Name)

GEORGE M. LEVY

8. Addressee's Address (Only if requested and fee is paid)


6. Signature: (Addressee or Agent)

X



Thank you for using Return Receipt Service.

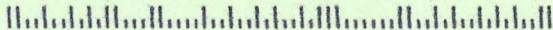
UNITED STATES POSTAL SERVICE



First-Class Mail  
Postage & Fees Paid  
USPS  
Permit No. G-10

- Print your name, address, and ZIP Code in this box ●

BUREAU OF LAND MANAGEMENT  
ARIZONA STATE OFFICE  
222 NORTH CENTRAL AVENUE  
PHOENIX, AZ 85004-2203



The BLM records show the subject mining claims located on private land patented under the Stock Raising Homestead Act of December 29, 1916, (43 U.S.C. 299) (SHRE). The minerals were reserved by the United States in Patent Numbers 799504, issued March 14, 1921; 814891, issued July 21, 1921; and 1021545, issued December 12, 1928.

No rights were obtained to any portion of the mining claims which overlap private land where no surface or minerals were reserved by the United States. Copies of the Master Title Plats showing the reservation of minerals in the SHRE patents, maps of the location of the mining claims, and Serial Register pages listing the claimants name and address are enclosed for reference.

If additional information is required, please call Dorie Morrison at (602) 417-9518.

Sincerely,

/s/ Ivy Garcia

Ivy Garcia  
Supervisor, Lands and Minerals Operations

Enclosures

DMORRISON:snb:02/16/99:AMC 67975



George M. Levy

Box 234

Saddle River, NJ 07458-0234

Phone: 201-327-7089 Fax: 201-327-4055

January 12, 1999

Mary Jo Yoas  
Supervisor, Lands and Mineral Operations  
United States Department of the Interior  
Bureau of Land Management  
Arizona State Office  
222 North central Avenue  
Phoenix, AZ 85004-2203

Re: Photocopy enclosed

Ms. Mary Jo Yoas,

You will find enclosed, herewith, a photocopy of your letter dated December 17, 1998 as would regards mining claims AMC67975 through AMC 67983, AMC 103278, AMC 75620 through ACM 75637 and ACM 253698 through ACM 253703.

These claims are on lands owned in fee by myself and others.

I would like to ascertain who the rightful claim holder is based upon your notification to the individuals mentioned and also obtain a photocopy of the filings by the respective parties.

Are there any other claims know to you wherein the lands are owned by individuals and not that of Federal Lands or State Lands?

A prompt reply would be most appreciated. Thank you.

Very truly yours,



George M. Levy

for George M. Levy, Estate of Samuel Penn, Estate of Gus George, Arthur George and Cochise County land Bureau.

RECEIVED  
BUREAU OF  
LAND MANAGEMENT  
JAN 20 11 35 AM '99  
ARIZONA  
STATE OFFICE  
PHOENIX, ARIZONA

George M. Levy  
Box 234  
Saddle River, New Jersey  
07458 - 0234



RECEIVED  
BUREAU OF  
LAND MANAGEMENT

JAN 20 11 35 AM '99

ARIZONA  
STATE OFFICE  
PHOENIX, ARIZONA

Mary Jo Yoas  
Supervisor, Lands and Mineral Operations  
United States Department of the Interior  
Bureau of Land Management  
Arizona State Office  
222 North Ventral Avenue  
Phoenix AZ 85004-2203

85004+2203





Law Offices of

WILLOUGHBY & EVANS, P.C.

Stuart C. Willoughby (1923-1979)  
J. R. Evans, III

(X) Willcox Office  
220 S. Curtis Ave.  
P.O. Box 790  
Willcox, AZ 85644  
(520)384-2279  
(520)384-2278 FAX

( ) Safford Office  
516 Main  
Safford, AZ 85546  
(520)428-9100  
(520)428-0480 FAX

December 18, 1998

United States Department of the Interior  
Bureau of Land Management  
Attn: Mary Jo Yoas  
222 North Central Avenue  
Phoenix, AZ 85004-2203

RE: Refund of Maintenance Fees  
Claims A MC 67975 - A MC 67983, A MC 103278,  
A MC 75620 - A MC 75637 and A MC253698 - A MC 253703

Dear Ms. Yoas:

Pursuant to our telephone conversation today, this letter will serve as a request for a refund of the \$3,400.00 sent to you by cashier's check, dated August 27, 1998 (copy enclosed). This refund is requested due to a duplicate payment from Mr. Cartmell

Please make the check payable to J. R. Evans, III.

Thank you.

Very truly yours,

WILLOUGHBY & EVANS, P.C.

  
J. R. Evans, III

JRE/tm  
Enclosure

RECEIVED  
BUREAU OF  
LAND MANAGEMENT  
Dec 21 10 26 AM '99  
ARIZONA  
STATE OFFICE  
PHOENIX, ARIZONA

FOR YOUR PROTECTION SAVE THIS COPY

**BANK ONE.**  
OFFICIAL CHECK

899356837

16-2958  
1220

Remitter

J. R. Evans

8-27-98



Pay To The  
Order Of

--Bureau Of Land Management--

\$  
\$3,400.00\*\*

Drawer: BANK ONE, ARIZONA, NA

**NON NEGOTIABLE**

Payable through Citibank Intl., Los Angeles, CA For Citibank (NY State): Buffalo, NY  
Issued by Integrated Payment Systems Inc., Englewood, Colorado

TERMS

KEEP THIS COPY FOR YOUR RECORD OF THE TRANSACTION. TO REPORT A LOSS OR FOR ANY OTHER INFORMATION ABOUT THE INSTRUMENT, CONTACT THE INSTITUTION FROM WHICH YOU RECEIVED THE INSTRUMENT.


CUSTOMER COPY

ARIZONA  
STATE OFFICE  
PHOENIX, ARIZONA

Dec 21 10 26 AM '98

RECEIVED  
BUREAU OF  
LAND MANAGEMENT





# United States Department of the Interior

## BUREAU OF LAND MANAGEMENT

Arizona State Office  
222 North Central Avenue  
Phoenix, AZ 85004-2203

In reply refer to:

3800 (952.3) MJY  
A MC 67975  
A MC 75620  
A MC 103278  
A MC 253698

December 17, 1998

ARIZONA  
STATE OFFICE  
PHOENIX, ARIZONA

Dec 21 10 26 AM '98

RECEIVED  
BUREAU OF  
LAND MANAGEMENT

Mr. Ralph M. Cartmell  
P.O. BOX 146  
Pearce, Arizona 85625

Dear Mr. Cartmell:

On August 21, 1998, you submitted a check in the amount of \$3,400 for payment of the 1999 Maintenance Fees on the following mining claims: A MC 67975 through A MC 67983, A MC 103278, A MC 75620 through A MC 75637, and A MC 253698 through A MC 253703.

On August 31, 1998, Willoughby & Evans, P.C., submitted a check in the amount of \$3,400 for payment of the 1999 Maintenance Fees on the same mining claims.

The Bureau of Land Management records show the following four individuals as the locators of record: Ralph Merle Cartmell, Manuel R. Hernandez, David Cartmell, and Martha E. Cartmell.

Please review your payment records and advise as to the appropriate action. If a refund of the duplicate payment is desired, the appropriate remitter must submit a written request to the address noted above.

If we do not receive a request for a refund, the cases will continue to reflect the duplicate payments.

A copy of this letter is being sent to the Law Offices of Willoughby & Evans, P.C. If additional information is needed, please contact me in writing or by telephone at (602) 417-9518.

Sincerely,

Mary Jo Yoas  
Supervisor, Lands and Minerals Operations

cc: Law Offices of Willoughby & Evans, P.C.  
P.O. Box 790  
Willcox, Arizona 85644

ARIZONA  
STATE OFFICE  
PHOENIX, ARIZONA

JUN 20 11 35 AM '99

RECEIVED  
BUREAU OF  
LAND MANAGEMENT



## United States Department of the Interior

### BUREAU OF LAND MANAGEMENT

Arizona State Office  
222 North Central Avenue  
Phoenix, AZ 85004-2203

In reply refer to:

3800 (952.3) MJY  
A MC 67975  
A MC 75620  
A MC 103278  
A MC 253698

December 17, 1998

Mr. Ralph M. Cartmell  
P.O. BOX 146  
Pearce, Arizona 85625

Dear Mr. Cartmell:

On August 21, 1998, you submitted a check in the amount of \$3,400 for payment of the 1999 Maintenance Fees on the following mining claims: A MC 67975 through A MC 67983, A MC 103278, A MC 75620 through A MC 75637, and A MC 253698 through A MC 253703.

On August 31, 1998, Willoughby & Evans, P.C., submitted a check in the amount of \$3,400 for payment of the 1999 Maintenance Fees on the same mining claims.

The Bureau of Land Management records show the following four individuals as the locators of record: Ralph Merle Cartmell, Manuel R. Hernandez, David Cartmell, and Martha E. Cartmell.

Please review your payment records and advise as to the appropriate action. If a refund of the duplicate payment is desired, the appropriate remitter must submit a written request to the address noted above.

If we do not receive a request for a refund, the cases will continue to reflect the duplicate payments.

A copy of this letter is being sent to the Law Offices of Willoughby & Evans, P.C. If additional information is needed, please contact me in writing or by telephone at (602) 417-9518.

Sincerely,

*Mary Jo Yoas*

Mary Jo Yoas

Supervisor, Lands and Minerals Operations

cc: Law Offices of Willoughby & Evans, P.C.  
P.O. Box 790  
Willcox, Arizona 85644

A MC 67975  
A MC 75620  
A MC 103278  
A MC 253698

December 22, 1998

RECORD OF TELEPHONE CONVERSATION  
AND  
ACTIONS TO BE TAKEN


CALLER: Ralph M. Cartmell  
TELEPHONE NO: (520)826-3564

BLM EMPLOYEE: Mary Jo Yoas

SUBJECT: Duplicate Maintenance Fee Payment?

Mr. Cartmell telephoned today to discuss the letter sent to him on December 17, 1998. He stated that he had, in fact, paid by cash not a check.

Mr. Cartmell stated that he has always paid on these claims, that they are his. He wants his payment to stay as is.



Mary Jo Yoas



OFFICIAL COPIES /CF/ /SD READ/ /GROUP/ /SECTION/ /AUTHOR/

*MJ Yoas*  
*12/16/98*

3800 (952.3) MJY

A MC 67975

A MC 75620

A MC 103278

A MC 253698

DEC 17 1998

Mr. Ralph M. Cartmell  
P.O. BOX 146  
Pearce, Arizona 85625

Dear Mr. Cartmell:

On August 21, 1998, you submitted a check in the amount of \$3,400 for payment of the 1999 Maintenance Fees on the following mining claims: A MC 67975 through A MC 67983, A MC 103278, A MC 75620 through A MC 75637, and A MC 253698 through A MC 253703.

On August 31, 1998, Willoughby & Evans, P.C., submitted a check in the amount of \$3,400 for payment of the 1999 Maintenance Fees on the same mining claims.

The Bureau of Land Management records show the following four individuals as the locators of record: Ralph Merle Cartmell, Manuel R. Hernandez, David Cartmell, and Martha E. Cartmell.

Please review your payment records and advise as to the appropriate action. If a refund of the duplicate payment is desired, the appropriate remitter must submit a written request to the address noted above.

If we do not receive a request for a refund, the cases will continue to reflect the duplicate payments.

A copy of this letter is being sent to the Law Offices of Willoughby & Evans, P.C. If additional information is needed, please contact me in writing or by telephone at (602) 417-9518.

Sincerely,

*/s/ Mary Jo Yoas*

Mary Jo Yoas  
Supervisor, Lands and Minerals Operations

cc: Law Offices of Willoughby & Evans, P.C.  
P.O. Box 790  
Willcox, Arizona 85644

MJYOAS:ers:12/15/98:AMC67975



April 17, 1995

RECORD OF TELEPHONE CONVERSATION:

Called Mr. Fred Ferguson (257-7422), Phoenix, attorney for Phelps Dodge Corporation, to check on proper name and addresses for mining claims.

Old claims may be in the name of Phelps Dodge Corporation. Most of recent claims are in the name of Phelps Dodge Mining Co. We will start getting claims for Phelps Dodge Expl Corp. Show whatever name is on the location notice. If the notice says "Phelps Dodge Mining Co, a division of Phelps Dodge Corp," show Phelps Dodge Mining Co. If the notice says "Phelps Dodge Expl Corp, a division of Phelps Dodge Corp," show Phelps Dodge Expl Corp.

The address will be whatever is shown on the Location Notice. The current addresses being used are as follows:

1. 4521 US Hwy 191, Morenci AZ 85540.
2. 1044 Blue Jay Dr, Prescott AZ 86303.
3. 200 Union Blvd #300, Lakewood CO 80228.
4. Drawer 9, Ajo AZ 85321.
5. Hwy 92, Bisbee AZ 85603.

cc already given Tom R.  
 Mary N.  
 Susie R.  
 Judith B.

*Evelyn Stob*  
 Evelyn Stob  
 Land Law Examiner

28250	309596	326532	286369
41648	312044	326592	289500
43229	316242	326596	290501
66892	318041	326786	293492
67975	318979	327003	294346
78672	321860	328509	296318
78902	322177	329037	296798
101235	323629	330745	296949
140780	323836	330967	298568
165044	324229	267894	298849
180088	324537	270519	
304200	324842	280775	
305328	325653	282507	
308967	326456	283327	

(2)

UNITED STATES  
DEPARTMENT OF THE INTERIOR  
BUREAU OF LAND MANAGEMENT

POSTAGE AND FEES PAID  
U.S. DEPARTMENT OF THE INTERIOR  
INT 415



ARIZONA STATE OFFICE  
BOX 16563  
PHOENIX AZ 85011

OFFICIAL BUSINESS

PENALTY FOR PRIVATE USE \$300

UNDELIVERED  
RETURNED TO SENDER  
FORMER BLM MAIL  
UNDERSERIALIZED

NOTICE TO MINING CLAIMANTS  
EFFECTIVE JAN. 3, 1989, BLM NON-REFUNDABLE SERVICE  
CHARGES WENT INTO EFFECT. SERVICE CHARGES WILL  
APPLY TO EACH MINING CLAIM, MILL SITE OR TUNNEL  
SITE AS FOLLOWS: RECORDATION FILING - \$10 PER CLAIM.  
ANNUAL FILINGS (ASSESSMENT AFFIDAVIT OR NOTICES OF  
INTENTION TO HOLD) - \$5 PER CLAIM. AMENDMENTS TO  
RECORDED NOTICES OR CERTIFICATES OF LOCATION - \$5  
PER CLAIM. TRANSFERS OF INTEREST - \$5 PER CLAIM.

TO: HARRIS L E  
PO BOX 146  
PEARCE AZ 85625



# United States Department of the Interior



BUREAU OF LAND MANAGEMENT  
ARIZONA STATE OFFICE  
3707 N. 7TH STREET  
P.O. BOX 16563  
PHOENIX, ARIZONA 85011  
(602) 241-5550

IN REPLY REFER TO:

(922 )  
0022M  
A MC

CERTIFIED MAIL--RETURN RECEIPT REQUESTED

## DECISION

Mining Claimant(s)  
as Shown on the  
Enclosed Sheet

Mining Claim(s)  
as Shown on the  
Enclosed Sheet

### MINING CLAIMS DECLARED ABANDONED

The Federal Land Policy and Management Act (FLPMA) of 1976, 43 U.S.C. 1744, and the implementing regulations in 43 CFR 3833.2, require an annual filing for all mining claims recorded with the Bureau of Land Management (BLM). FLPMA provides that failure to file evidence of annual assessment work or a notice of intention to hold by December 30 of each year shall be deemed conclusively to constitute an abandonment of the claim and it is void by operation of law. The constitutionality of Section 314 of FLPMA was upheld on April 1, 1985, by the United States Supreme Court in United States v. Locke et al., 471 U.S. 84, 129 (1985).

The BLM records do not show receipt of either an affidavit of annual assessment work performed or a notice of intention to hold for the claim(s) listed on the enclosed sheet(s) for the 1988 assessment year.

If you did timely file an affidavit or notice of intention to hold with the BLM during 1988, please furnish a copy which shows receipt by the BLM Arizona State Office, (dated and time stamped) during 1988.

Your proof must show the required document was timely filed with the BLM during 1988, otherwise it will not be accepted. The evidence must be received in this office no later than 30 days from receipt of this decision. If the proof is not furnished during this 30-day period, the claim(s) will be removed from our records as abandoned and void.

*Alan Rabinoff*

Alan Rabinoff  
Chief, Branch of  
Mining Law Administration

Enclosure

67975

*no current address available*



UNITED STATES  
DEPARTMENT OF THE INTERIOR  
BUREAU OF LAND MANAGEMENT

POSTAGE AND FEES PAID  
U.S. DEPARTMENT OF THE INTERIOR  
INT 415



2400 VALLEY BANK CTR  
PHOENIX, AZ 85073

OFFICIAL BUSINESS  
PENALTY FOR PRIVATE USE \$300

1980 ASSESSMENT REMINDER

OUR RECORDS INDICATE YOU HAVE RECORDED MINING CLAIMS WHICH REQUIRE EVIDENCE OF ANNUAL ASSESSMENT OR A NOTICE OF INTENTION TO HOLD FOR ASSESSMENT YEAR 1980. YOU MUST FILE ON OR BEFORE 12/30/80. FAILURE TO FILE TIMELY WITH THE PROPER BLM OFFICE WILL RENDER YOUR CLAIM ABANDONED AND VOID. FILING DOES NOT VALIDATE A CLAIM THAT DOES NOT OTHERWISE COMPLY WITH FED. REGULATIONS. YOU MUST PROVIDE THE BLM ASSIGNED SERIAL NUMBER OF YOUR CLAIM. NO FILING FEE IS REQUIRED. IF YOUR 1980 ASSESSMENT HAS BEEN FILED, PLEASE DISREGARD THIS NOTICE. IF YOU RECEIVE MORE THAN ONE REMINDER, PLEASE INFORM THE OFFICE OF YOUR PREFERRED ADDRESS.

CARTMELL R M  
P O BOX 146  
PEARCE

AZ 85625

*Thank you  
for the Reminder.*

*Please find enclosed affidavit of labor  
and Improvements.*

04

\$500 Extra in case it is needed for  
recording affidavit of Labor

Harvey H Cartmell  
P.O. Box 146

Pearce, Ariz.  
85625

RECEIVED  
B.L.M. AZ STATE OFFICE

OCT 10 1979

10:00 A.M.  
PHOENIX, ARIZONA



December 11, 1979

Harvey H. Cartmell  
P. O. Box 146  
Pearce, Arizona 85625

Dear Mr. Cartmell:

This letter is to identify the serial numbers we have assigned to the mining claim location notices filed in this office on October 10, 1979.

<u>Serial Number</u>	<u>Name of Claim</u>
A MC 67975	Brindle Steer
A MC 67976	Blue Jeep
A MC 67977	Blue Jeep #2
A MC 67978	Blue Jeep #3
A MC 67979	Blue Jeep #4
A MC 67980	Blue Jeep #5
A MC 67981	Blue Jeep #6
A MC 67982	Blue Jeep #7
A MC 67983	Blue Jeep #8

B4

Please refer to the claim names and the respective serial numbers in any future correspondence.

This will also acknowledge receipt of your Affidavit of Labor Performed and Improvements Made for the above claims for the year 1978-1979.

A photocopy of your recorded Affidavit of Labor Performed or Notice of Intent to Hold for the 1979-1980 assessment year should be filed in this office on or before December 30, 1980. No fee is required.

Sincerely yours,

/s/ Theresa A. Carmack

**ACTING** Chief, Branch of Records  
and Data Management

BAhearn:eih



A MC

67975

3833 (952)

October 15, 1979

CERTIFIED MAIL - RETURN RECEIPT REQUESTED

Mr. Harvey H. Cartmell  
P O Box 146  
Pearce, Arizona 85625

Dear Mr. Cartmell:

This acknowledges receipt of the Affidavit of Labor Performed and Improvements Made for the Blue Jeep, Blue Jeep #2 through #8, Brindle Steer and Purple Gate mining claims. You will be notified of the serial numbers assigned to these claims in the near future.

Enclosed is your check for \$5.00 as there is no service fee for an affidavit of labor performed and improvements made. Ba

Thank you for your cooperation.

Sincerely yours,

/s/ Theresa A. Carmack

Acting Chief, Branch of Records  
and Data Management

Enclosure

cc: Accounts

BAhearn:saf



**NOTICE!!**

**These documents have been scanned!**

**Do not place un-scanned documents beneath this notice!**

**Do not remove this notice from this file!**

GPO Jacket No. 560-102  
Print Order 61549  
Rise Business Services, LLC  
Job=AZ15 9/16/2019



Box Number= AZ15246



Claim Begin-End: AMC067975-AMC067983

**3 Transfers**



AZ15246-2

AMC065092-AMC069530



~~AMC 75620~~  
~~AMC 67975~~  
AMC 253698  
AMC 103278

AMC 75620  
AMC 67975

**WHEN RECORDED, RETURN TO:**

Snell & Wilmer L.L.P.  
One South Church Avenue, Suite 1500  
Tucson, Arizona 85701  
Attn: Lowell Thomas

Exempt Pursuant to A.R.S. §11-1134(A)(6)

For Recorder's Use

**MINING DEED**  
**(With special warranties of possessory title)**

For Ten Dollars (\$10.00) and other good and valuable consideration, the receipt and sufficiency of which is hereby acknowledged, **Ralph M. Cartmell, Vivian M. Cartmell, Martha E. Cartmell, and David W. Cartmell** (collectively, "**Grantors**"), do, subject to the paramount right and title of the United States of America and the limitations under the General Mining Law, hereby grant, sell and convey to **Commonwealth Silver and Gold Corp.**, an Arizona corporation ("**Grantee**"), those certain lode mining claims situated in the Pearce Mining District, Cochise County, Arizona, the names of which, the place of record of the location notices thereof in the official records of Cochise County and the serial numbers assigned by the Arizona State Office of the Bureau of Land Management, are set forth in Exhibit A attached hereto and made a part hereof (the "**Property**").

**TOGETHER WITH** any and all extralateral and other associated rights, tenements, hereditaments and appurtenances thereto belonging, or otherwise appertaining thereto.

**SUBJECT TO:**

1. The paramount title of the United States;
2. All existing roads, rights-of-way and easements of record in the office of the recorder of Cochise County, Arizona, and the Arizona State Office of the Bureau of Land Management; and
3. All leases, permits, approvals and other rights heretofore or hereafter granted by the United States in its administration of its paramount title.

**EXCEPTING AND RESERVING HOWEVER**, for themselves, their successors and assigns, as their joint property, a two percent (2%) non-participating royalty based on the Net Smelter Returns (as defined in Exhibit B, attached hereto) from the production of minerals from the Property (the "**Royalty**"). If the undivided interest in any mining claim conveyed herein by Grantors is less than one hundred percent (100%), the Royalty herein reserved shall be reduced so as to be proportional to the interest conveyed.

ENTERED INTO COMPUTER *7/19/17*

PHOENIX, ARIZONA  
2017 APR - 5 P 12: 38  
RECEIVED  
BLM AZ STATE OFFICE

For the same consideration, Grantors convey to Grantee, its successors and assigns, the Option to purchase one-half (1/2) of the Royalty (the "Royalty Option") consisting of one percent (1%) of the Net Smelter Returns. The exercise price under the Royalty Option shall be One Million Dollars (\$1,000,000.00). Grantee may exercise the Royalty Option by written notice(s) to the Royalty owners within 99 years after the date of this instrument.

Grantors hereby remake, for the benefit of Grantee, all of those representations and warranties of Grantors contained in that certain Mining Lease and Option to Purchase Agreement, dated January 25, 2011, by and between Grantors and Grantee, and Grantors further represent and warrant that the Property is free of monetary liens and encumbrances, but subject to all matters of record.

Grantor hereby binds itself and its successors to warrant and defend its possessory title, as against all acts of the Grantor herein and no other, subject to the matters set forth above.

IN WITNESS WHEREOF, Grantor has executed this Mining Deed on August 03, 2016 2016.

**GRANTORS:**

Ralph M. Cartmell  
Ralph M. Cartmell

Vivian M. Cartmell  
Vivian M. Cartmell


Martha E. Cartmell  
Martha E. Cartmell

David W. Cartmell  
David W. Cartmell

RECEIVED  
BLM AZ STATE OFFICE  
2017 APR -5 P 12:38  
PHOENIX, ARIZONA



STATE OF ARIZONA )  
 ) ss.  
County of Cochise )



The foregoing instrument was acknowledged before me this August 03, 2016,  
by Ralph M. Cartmell.

Mercedes Lee  
Notary Public

My Commission Expires:  
10/06/2019

STATE OF ARIZONA )  
 ) ss.  
County of Cochise )

The foregoing instrument was acknowledged before me this August 03, 2016,  
by Vivian M. Cartmell.

Mercedes Lee  
Notary Public

My Commission Expires:  
10/04/2019


STATE OF ARIZONA )  
 ) ss.  
County of Cochise )



The foregoing instrument was acknowledged before me this August 03, 2016,  
by Martha E. Cartmell.


Mercedes Lee  
Notary Public

My Commission Expires:  
10/06/2019



RECEIVED  
BLM AZ STATE OFFICE  
2011 APR -5 P 12:37  
PHOENIX, ARIZONA

STATE OF ARIZONA )  
 ) SS.  
County of Cochise )



The foregoing instrument was acknowledged before me this August 03, 2016,  
by David W. Cartmell.

Mercedes Lee  
Notary Public

My Commission Expires:

10/06/16

RECEIVED  
BLM AZ STATE OFFICE  
2011 APR -5 P 12:37  
PHOENIX, ARIZONA

**EXHIBIT A**  
**Property Defined**

The **Property** consists of the following described lode mining claims situated in the Pearce Mining District, in Sections 33, 34, 35 and 36, Township 17 South, Range 25 East, and Sections 3, 4, 5 and 6 of Township 18 South, Range 25 East, G&SR Mer., Cochise County, Arizona Cochise County, Arizona, the names of which, the place of record of the location notices thereof in the official records of Cochise County and the serial numbers assigned by the Arizona State Office of the Bureau of Land Management, are as follows:

<b>Claim Name</b>	<b>Location Date</b>	<b>Cochise County Record</b>	<b>BLM Serial #</b>
San Ignacio 1	10/30/1974	Book 983, Page 239 Amended, Book 1840, Page 396 Amended, Instrument 85-0714700	AMC75620
San Ignacio 2	10/30/1974	Book 983, Page 240 Amended, Book 1840, Page 398 Amended, Instrument 85-0714701	AMC75621
San Ignacio 3	10/30/1974	Book 983, Page 241 Amended, Book 1840, Page 400 Amended, Instrument 85-0714702	AMC75622
San Ignacio 4	10/30/1974	Book 983, Page 242 Amended, Book 1840, Page 402 Amended, Instrument 85-0714703	AMC75623
San Ignacio 5	10/30/1974	Book 983, Page 243 Amended, Book 1840, Page 404 Amended, Instrument 85-0714704	AMC75624
San Ignacio 6	10/30/1974	Book 983, Page 244 Amended, Book 1840, Page 406 Amended, Instrument 85-0714705	AMC75625
San Ignacio 7	10/30/1974	Book 983, Page 245 Amended, Book 1840, Page 408 Amended, Instrument 85-0714706	AMC75626
San Ignacio 8	10/30/1974	Book 983, Page 246 Amended, Book 1840, Page 410 Amended, Instrument 85-0714707	AMC75627
San Ignacio 9	10/30/1974	Book 983, Page 247 Amended, Book 1840, Page 412 Amended, Instrument 85-0714708	AMC75628
San Ignacio 10	10/30/1974	Book 983, Page 248 Amended, Book 1840, Page 414 Amended, Instrument 85-0714709	AMC75629
San Ignacio 11	10/30/1974	Book 983, Page 249 Amended, Book 1840, Page 416 Amended, Instrument 85-0714710	AMC75630

RECEIVED  
BLM AZ STATE OFFICE  
2017 APR - 5 P 12: 37  
PHOENIX, ARIZONA



Claim Name	Location Date	Cochise County Record	BLM Serial #
San Ignacio 12	10/30/1974	Book 983, Page 250 Amended, Book 1840, Page 418 Amended, Instrument 85-0714711	AMC75631
San Ignacio 13	10/30/1974	Book 983, Page 251 Amended, Book 1840, Page 420 Amended, Instrument 85-0714712	AMC75632
San Ignacio 14	10/30/1974	Book 983, Page 252 Amended, Book 1840, Page 422 Amended, Instrument 85-0714713	AMC75633
San Ignacio 15	10/30/1974	Book 983, Page 253 Amended, Book 1840, Page 424 Amended, Instrument 85-0714714	AMC75634
San Ignacio 16	10/30/1974	Book 983, Page 254 Amended, Book 1840, Page 426 Amended, Instrument 85-0714715	AMC75635
San Ignacio 17	10/30/1974	Book 983, Page 255 Amended, Book 1840, Page 428 Amended, Instrument 85-0714716	AMC75636
San Ignacio 18	10/30/1974	Book 983, Page 256 Amended, Book 1840, Page 430 Amended, Instrument 85-0714717	AMC75637
Blue Jeep	3/8/1955	Book 119, Page 366 Amended, Book 817, Page 288 Amended, Book 839, Page 335 Amended, Book 1840, Page 378 Amended, Instrument 85-01714690	AMC67976
Blue Jeep 2	6/10/1965	Book 386, Page 195 Amended, Book 817, Page 291 Amended, Book 839, Page 337 Amended, Book 1840, Page 380 Amended, Instrument 85-01714691	AMC67977
Blue Jeep 3	6/10/1965	Book 386, Page 196 Amended, Book 817, Page 294 Amended, Book 839, Page 339 Amended, Book 1840, Page 382 Amended, Instrument 85-01714692	AMC67978
Blue Jeep 4	5/22/1965	Book 386, Page 197 Amended, Book 817, Page 297 Amended, Book 839, Page 341 Amended, Book 1840, Page 384 Amended, Instrument 85-01714693	AMC67979

PHOENIX, ARIZONA

2017 APR -5 P 12:37

RECEIVED  
BLM AZ STATE OFFICE

Claim Name	Location Date	Cochise County Record	BLM Serial #
Blue Jeep 5	10/27/1972	Book 817, Page 300 Amended, Book 839, Page 343 Amended, Book 1840, Page 386 Amended, Instrument 85-01714694	AMC67980
Blue Jeep 6	10/27/1972	Book 817, Page 303 Amended, Book 839, Page 345 Amended, Book 1840, Page 388 Amended, Instrument 85-01714695	AMC67981
Blue Jeep 7	10/27/1972	Book 817, Page 306 Amended, Book 1840, Page 390 Amended, Instrument 85-01714696	AMC67982
Blue Jeep 8	10/27/1972	Book 817, Page 309 Amended, Book 1840, Page 392 Amended, Instrument 85-01714697	AMC67983
Blue Jeep 9	4/28/1980	Book 1418, Page 176 Amended, Book 1840, Page 394 Amended, Instrument 85-0174698	AMC103278
Brindle Steer	1/12/1955	Book 119, Page 414 Amended, Book 817, Page 312 Amended, Instrument 85-0174699	AMC67975
San Ramon 1	4/18/1986	Instrument 86-0510172	AMC253698
San Ramon 2	4/18/1986	Instrument 86-0510173	AMC253699
San Ramon 3	4/18/1986	Instrument 86-0510174	AMC253700
San Ramon 4	4/18/1986	Instrument 86-0510175	AMC253701
San Ramon 5	4/18/1986	Instrument 86-0510176	AMC253702
San Ramon 6	4/18/1986	Instrument 86-0510177	AMC253703

RECEIVED  
BLM AZ STATE OFFICE  
2011 APR -5 P 12:36  
PHOENIX, ARIZONA

34

**EXHIBIT B**  
**Net Smelter Returns Defined**

The term "Net Smelter Return" is defined and Royalty payments based thereon will be paid in accordance with the following definitions and calculations:

- (a) Gross sales shall mean (i) the dollar amount of all sales of Minerals to third parties in arm's length transactions (ii) in the case of gold and silver (other than flotation or gravity concentrates) sold to affiliates or sold in non-arm's length transactions to third parties, the Fair Market Value of the gold and silver at the time of such sale, provided, however, that no such sales shall be made except as refined or unrefined bullion; and (iii) in the case of flotation or gravity concentrates sold to affiliates or sold in non-arm's length transactions to third parties, the Fair Market Value of the Refined Metal Content at the time of such sale.
- (b) Net Smelter Returns during any period shall mean Gross Sales (as herein defined) during such period less (i) actual costs of transportation (including freight, insurance, handling, port demurrage, delay and freighting expenses incurred by reason of or in the course of such transportation) from the Property to the point of sale, to the extent the same are borne by the shipper, (ii) smelting and/or further refining charges (including penalties and umpire assaying and sampling charges), to the extent the same are charged to the shipper by unrelated third parties; (iii) in the case of gold or silver sold to affiliates or sold in non-arm's length transactions to third parties as provided for in (a)(ii) and (a)(iii) hereinabove, said affiliates' or third parties' charge for smelting or further refining, said charges to be competitive with those charged by others for similar smelting or further refining, (iv) any taxes paid by the shipper on Gross Sales that are levied against severance, sale, and shipping of the gold or silver constituting Gross Sales, but only to the extent such taxes are not recouped as may be provided by laws imposing such taxes, and excluding any taxes on income. In computing Net Smelter Returns no deductions other than the above shall be allowed.
- (c) Market Value shall mean an amount equal to the Daily London P.M. Fix for gold or silver averaged for the calendar month previous to that in which the sale or deemed sale occurs.
- (d) Refined Metal Content, as used herein, shall mean the gold and/or silver metal content of the product were said content in fully refined form.
- (e) Smelting and/or Further Refining, as used herein, shall mean conventional smelting (in the case of gravity or flotation concentrates), conventional further refining (in the case of doré bullion) as well as unconventional types of processing used in lieu of said processes, but only to the extent said unconventional types of processing are used to treat gravity or flotation concentrates or doré bullion.

PHOENIX, ARIZONA  
2017 APR - 5 P 12: 36  
RECEIVED  
BLM AZ STATE OFFICE



- (f) The term Gross Sales shall include any sales realized through the utilization of futures contracts, forward sales, hedging contracts, advance gold sales or other similar transactions.

RECEIVED  
OLM AZ STATE OFFICE  
2011 APR - 5 P 12: 36  
PHOENIX, ARIZONA

**United States Department of the Interior  
Bureau of Land Management  
DIV OF LANDS, MINRLS & ENERGY  
ONE N CENTRAL AVE  
PHOENIX, AZ 85004 -4427  
Phone: 602-417-9200**

Receipt

No: 3801456

<b>Transaction #:</b> 3909041	
<b>Date of Transaction:</b> 04/05/2017	
<b>CUSTOMER:</b>	
RALPH M CARTMELL PO BOX 146 PEARCE, AZ 85625-0146 US	

LINE #	QTY	DESCRIPTION	REMARKS	UNIT PRICE	TOTAL
1	1.00	LOCATABLE MINERALS / MINING CLAIMS- NOT NEW-UNADJUD, ONE AUTH NO. ONLY / MINING CLAIM MONEY RECEIVED CASES: AMC75620/\$340.00	TRF (34)	- n/a -	340.00
<b>TOTAL:</b>					<b>\$340.00</b>

PAYMENT INFORMATION			
1	AMOUNT:	340.00	POSTMARKED: N/A
	TYPE:	CASH	RECEIVED: 04/05/2017
	NAME:	COMMONWEALTH SILVER AND GOLD CORP 5210 E WILLIAMS CIRCLE SUITE 730 TUCSON AZ 85711 US	

REMARKS

This receipt was generated by the automated BLM Collections and Billing System and is a paper representation of a portion of the official electronic record contained therein.

When recorded return to:  
WILLOUGHBY & EVANS  
P. O. Box 790  
Willcox, AZ 85644

RECEIVED  
BUREAU OF  
LAND MANAGEMENT  
ARIZONA  
STATE OFFICE  
PHOENIX, ARIZONA  
MAR 23 9 48 AM '99

QUITCLAIM DEED

Deed made the 15th day of March, 1995, by L. E. HARRIS, a single man, of 1129 14th Street, City of Douglas, County of Cochise, State of Arizona, herein referred to as transferor, to DAVID CARTMELL, a single man, and MARTHA E. CARTMELL, a single woman, of P. O. Box 146, City of Pearce, County of Cochise, State of Arizona, herein referred to as transferee.

In consideration of \$10.00, and other good and valuable consideration, receipt of which is acknowledged, transferor quitclaims to transferee, his heirs and assigns, that certain unpatented lode mining claim or as the case may be in Pearce Mining District, County of Cochise, State of Arizona, known as the Unpatented Mining Claim, as follows:

See Exhibit "A", attached hereto and incorporated herein by reference.

Together with all dips, spurs, and angles, and also all metals, ores, gold and silver-bearing quartz, rock and earth therein).

Together with all dumps, fixtures, improvements, rights, privileges and appurtenances belonging or in any way appertaining thereto.

TO HAVE AND TO HOLD all and singular, the land, appurtenances, and privileges, unto transferee and his heirs and assigns forever.

IN WITNESS WHEREOF, transferor has executed this deed at 15th the day and year first above written.

EXEMPT under A.R.S.  
Sec. 42-1614 A(6);

X L. E. Harris  
L. E. Harris Transferor

STATE OF ARIZONA )  
County of Cochise ) ss.

The foregoing instrument was acknowledged before me this 15TH day of MARCH, 1995, by L. E. Harris.

OFFICIAL SEAL  
IRENE J. GARCIA  
Notary Public - Arizona  
COCHISE COUNTY  
My Comm. Expires July 2, 1997

Irene J. Garcia  
Notary Public

My Commission Expires:  
07-02-97

ENTERED IN COMPUTER  
3/25/98 M&J

EXHIBIT "A"

ARIZONA  
STATE OFFICE  
PHOENIX, ARIZONA

Mar 23 9 48 AM '99

RECEIVED  
BUREAU OF  
LAND MANAGEMENT

UNPATENTED MINING CLAIMS

Name of Claim	Location Notice Recorded		BLM
	Book	Page	Serial Number
BRINDLE STEER	119	404	AMC 67975 -
BRINDLE STEER (AMENDED)	817	312	AMC 67975
BLUE JEEP	119	366	AMC 67976 -
BLUE JEEP (AMENDED)	817	285	AMC 67976
BLUE JEEP (AMENDED)	839	335	AMC 67976
BLUE JEEP #2	386	195	AMC 67977 -
BLUE JEEP (AMENDED)	817	291	AMC 67977
BLUE JEEP (AMENDED)	839	337	AMC 67977
BLUE JEEP #3	386	196	AMC 67978 -
BLUE JEEP (AMENDED)	817	294	AMC 67978
BLUE JEEP (AMENDED)	839	339	AMC 67978
BLUE JEEP #4	386	197	AMC 67979 -
BLUE JEEP (AMENDED)	817	297	AMC 67979
BLUE JEEP (AMENDED)	839	341	AMC 67979
BLUE JEEP #5	817	300	AMC 67980 -
BLUE JEEP #5 (AMENDED)	839	343	AMC 67980
BLUE JEEP #6	817	303	AMC 67981 -
BLUE JEEP #6 (AMENDED)	839	345	AMC 67981
BLUE JEEP #7	817	306	AMC 67982
BLUE JEEP #8	817	309	AMC 67983
BLUE JEEP #9	1418	176	AMC103278 -rw

located in section 35, Township 17 South, Range 25 East, Cochise County, Arizona.

9



1 SUPERIOR COURT OF ARIZONA  
2 COUNTY OF COCHISE  
3

4 In the Matter of the Estate  
5 of  
6 HARVEY HERMAN CARTMELL,  
7 Deceased.  
8

RECEIVED  
BUREAU OF  
LAND MANAGEMENT  
MAR 23 9 48 AM '99  
ARIZONA  
STATE OFFICE  
PHOENIX, ARIZONA

No. P-14920

ORDER SETTLING FIRST AND FINAL  
ACCOUNT AND REPORT AND  
DECREE OF DISTRIBUTION

9 The First and Final Account and Report and Petition for  
10 Distribution of RALPH MERLE CARTMELL, Personal Representative,  
11 having been filed and coming on regularly for hearing, pursuant  
12 to notice, and having been duly heard and considered by the Court;

13 IT IS ORDERED, ADJUDGED AND DECREED:

14 1. The First and Final Account and Report of the Per-  
15 sonal Representative is settled, allowed and approved.

16 2. The attorneys for the Personal Representative, JAMES  
17 B. GREENWOOD and DAVID P. FLANNIGAN, are allowed a fee of \$3,600.00  
18 and the Personal Representative is authorized and directed to pay  
19 the same.

20 3. The assets of decedent's estate on hand and avail-  
21 able for distribution, after payment of attorneys' fees as  
22 aforesaid and accrued costs and costs of closing, are hereby  
23 ordered to be distributed in accordance with the Last Will and  
24 Testament of decedent, to the following named person and in  
25 the following manner, to-wit:  
26 . . .

ENTERED IN COMPUTER  
3/25/98 MJA

DAVID P. FLANNIGAN  
ATTORNEY AT LAW, P.C.  
129 NACO HIGHWAY  
P.O. BOX 4340  
BISBEE, ARIZONA 85603  
(602) 432-5791

1  
2  
3  
4  
5  
6  
7  
8  
9  
10  
11  
12  
13  
14  
15  
16  
17  
18  
19  
20  
21  
22  
23  
24  
25  
26

To RALPH MERLE CARTMELL, all of the  
property particularly described on  
Exhibit "A" hereunto annexed.

4. Any property discovered after the date of this  
Decree which belonged to the Decedent or in which he had an  
interest at the time of his death shall be distributed to the  
person entitled thereto in accordance with the Last Will and  
Testament of Decedent on file herein.

5. The Personal Representative is authorized and  
directed to forthwith proceed with distribution in accordance  
with the foregoing directives and, upon due proof thereof  
being made to the Court to submit his order for discharge to  
the Court for its approval.

DONE IN OPEN COURT this 12th day of May, 1986.

*Richard A. Winkler*  
Judge of the Superior Court

ADDRESS OF DISTRIBUTE:  
RALPH MERLE CARTMELL  
P. O. Box 146  
Pearce, Arizona 85625

RECEIVED  
BUREAU OF  
LAND MANAGEMENT  
MAR 23 9 48 AM '86  
ARIZONA  
STATE OFFICE  
PHOENIX, ARIZONA

2. Decedent's undivided interests in the following described unpatented lode mining claims situate in Cochise County, State of Arizona, to-wit:

Undivided 22.22% interest in:

Brindle Steer; BLM Serial No. AMC67975

Blue Jeep 1-8, inclusive, BLM Serial Nos. AMC67976-67983, inclusive

Blue Jeep 9, BLM Serial No. AMC 103278

Undivided one-third (1/3) interest in:

ARIZONA  
STATE OFFICE  
PHOENIX, ARIZONA

MAR 23 9 48 AM '98

RECEIVED  
BUREAU OF  
LAND MANAGEMENT

San Ignacio 1-18, inclusive,  
BLM Serial No. AMC 75620-  
75637, inclusive

18

EXHIBIT "A"

RECEIVED  
BUREAU OF  
LAND MANAGEMENT  
MAR 23 9 48 AM '98  
ARIZONA  
STATE OFFICE  
PHOENIX, ARIZONA

UNPATENTED MINING CLAIMS

Name of Claim	Location Notice Recorded		BLM Serial Number
	Book	Page	
BRINDLE STEER	119	404	
BRINDLE STEER (AMENDED)	817	312	AMC 67975 -
BLUE JEEP	119	366	AMC 67975
BLUE JEEP (AMENDED)	817	285	AMC 67976 -
BLUE JEEP (AMENDED)	839	335	AMC 67976
BLUE JEEP #2	386	195	AMC 67976
BLUE JEEP (AMENDED)	817	291	AMC 67977 -
BLUE JEEP (AMENDED)	839	337	AMC 67977
BLUE JEEP #3	386	196	AMC 67977
BLUE JEEP (AMENDED)	817	294	AMC 67978 -
BLUE JEEP (AMENDED)	839	339	AMC 67978
BLUE JEEP #4	386	197	AMC 67978
BLUE JEEP (AMENDED)	817	297	AMC 67979 -
BLUE JEEP (AMENDED)	839	341	AMC 67979
BLUE JEEP #5	817	300	AMC 67979
BLUE JEEP #5 (AMENDED)	839	343	AMC 67980 -
BLUE JEEP #6	817	303	AMC 67980
BLUE JEEP #6 (AMENDED)	839	345	AMC 67981 -
BLUE JEEP #7	817	306	AMC 67981
BLUE JEEP #8	817	309	AMC 67982
BLUE JEEP #9	1418	176	AMC 67983
			AMC103278

Located in section 35, Township 17 South, Range 25 East, Cochise County, Arizona.



STATE OF ARIZONA  
Certified Copy of Vital Record

RECEIVED  
BUREAU OF  
VITAL RECORDS  
PHOENIX, ARIZONA  
JUN 23 9 44 AM '84

STATE OF ARIZONA  
DEPARTMENT OF HEALTH SERVICES - VITAL RECORDS SECTION  
CERTIFICATE OF DEATH

ORIGINAL STATE COPY  
NAME OF DECEASED: **HARVEY HERMAN CARTMELL** SEX: **2 Male** DATE OF DEATH: **3 May 13, 1984**  
DEATH NO: **D 102**

RACE (e.g. white, black, American Indian, etc.) SPECIFY: **White** WAS DECEDENT OF SPANISH ORIGIN (YES, NO) SPECIFY: **No** IF YES, INDICATE MEXICAN, SPANISH, PUERTO RICAN, CUBAN, ETC. WAS DECEASED EVER IN U.S. ARMED FORCES? (SPECIFY YES OR NO): **No**

PLACE OF DEATH: **Cochise** COUNTY: **Pearce** TOWN OR CITY: **Pearce** C HOSPITAL OR INSTITUTION: **Ranch- E. of Sunsites Highway 666** D  DOA  OP EMER  IN PATIENT

DATE OF BIRTH: **February 3, 1928** AGE (YEARS, LAST BIRTHDAY): **56** IF UNDER 1 YEAR: **8A** MOS: **56** IF UNDER 1 DAY: **8B** HRS: **56** MIN: **56** MARRIED NEVER MARRIED: **9 Divorced** SURVIVING SPOUSE: **10 \*\*\*\*\*** IF WIFE GIVE MAIDEN NAME:

STATE OF (If not in USA, name country) BIRTH: **Arizona** CITIZEN OF WHAT COUNTRY? SPECIFY: **U.S.A.** SOCIAL SECURITY NO: **13** USUAL OCCUPATION (Give kind of work done most of working life, even if retired): **14A Rancher** KIND OF BUSINESS OR INDUSTRY: **B Ranching**

USUAL RESIDENCE: **Arizona** COUNTY: **Cochise** TOWN OR CITY: **Pearce** D ZIP CODE: **85625**

STREET ADDRESS OR R.F.D.: **15E Ranch- E. Sunsites** INSIDE CITY LIMITS? (SPECIFY Yes or No): **15F no** ON RESERVATION (Specify yes or no): **15G no** HOW LONG IN ARIZONA? YEARS: **16 Life** MONTHS: **17 \*\*\*\*\*** DAYS: **17 \*\*\*\*\*** PREVIOUS STATE OF RESIDENCE: **17 \*\*\*\*\***

FATHER'S NAME: **18 Harvey Cartmell** MOTHER'S MAIDEN NAME: **19 Martha Junge**

INFORMANT'S SIGNATURE: **20 Ralph M. Cartmell** RELATIONSHIP TO DECEASED: **21 Brother** ADDRESS: **22 P.O.Box 146 Pearce, Arizona 85625**

BURIAL CREMATION REMOVAL, OTHER (Specify): **23 Burial** DATE: **5/16/84** CEMETERY OR CREMATORY - NAME: **Pearce Cemetery Pearce, AZ.** EMBALMER'S SIGNATURE: **26** CERT NO: **27368A**

FUNERAL HOME: **28 Westlawn Chapel & Mortuary Drawer A Willcox, Arizona** FUNERAL DIRECTOR (or person acting in such) (SIGNATURE): **29** CERT NO: **30221A**

TO THE BEST OF MY KNOWLEDGE, DEATH OCCURRED AT THE TIME, DATE AND PLACE AND DUE TO THE CAUSE(S) STATED.  
SIGNATURE AND TITLE: **31** DATE SIGNED (Mo., Day, Year): **32** HOUR OF DEATH: **33**  
NAME OF ATTENDING PHYSICIAN IF OTHER THAN CERTIFIER (Type or print): **34**  
ON THE BASIS OF EXAMINATION AND/OR INVESTIGATION, IN MY OPINION DEATH OCCURRED AT THE TIME, DATE AND PLACE AND DUE TO THE CAUSE(S) AND MANNER STATED.  
SIGNATURE AND TITLE: **35** DATE SIGNED (Mo., Day, Year): **36 May 14, 1984** HOUR OF DEATH: **37 12:18 PM**  
PRONOUNCED DEAD (Mo., Day, Year): **38 ON May 13, 1984** PRONOUNCED DEAD (Hour): **39 AT 12:18 PM**

NAME AND ADDRESS OF CERTIFIER, PHYSICIAN OR MEDICAL EXAMINER (Type or print): **40 F.L.Harmon D.O./ Deputy M.E. 524 Maley Place Willcox, Arizona 85643**

DATE REGISTERED: **41 5/15/84** REG FILE NO: **42 32** REGISTRAR'S SIGNATURE: **43 Sybil J. Corlstedt** REG DISTRICT: **44 0224** DATE RCVD IN STATE OFFICE: **45 MAY 22 1984**

PART I. IMMEDIATE CAUSE (ENTER ONLY ONE CAUSE ON EACH LINE)  
A IMMEDIATE CAUSE: **Massive Coronary occlusion**  
B DUE TO, OR AS A CONSEQUENCE OF:  
C DUE TO, OR AS A CONSEQUENCE OF: **Coronary artery disease**  
APPROXIMATE INTERVAL BETWEEN ONSET AND DEATH: **Left blank**

PART II. OTHER SIGNIFICANT CONDITIONS AND/OR ENVIRONMENTAL FACTORS (if adult female was she pregnant within past 90 days?)  
MANNER OF DEATH:  ACCIDENT  SUICIDE  HOMICIDE  PENDING INVESTIGATION  UNDETERMINED  
DATE OF INJURY: **51** MO: **52** DAY: **53** YR: **54** HOUR: **55** M: **56** INJURY AT WORK? (Specify yes or no): **57** DESCRIBE HOW INJURY OCCURRED: **58** AUTOPSY (Specify yes or no): **48 no** WAS CASE REFERRED TO MEDICAL EXAMINER (Specify yes or no): **49 yes**

PLACE OF INJURY (At home, farm, street, factory, office building, etc.) SPECIFY: **55** WHERE LOCATED? STREET ADDRESS: **56** CITY OR TOWN: **57** STATE: **58**

SUPPLEMENTARY ENTRIES: **59**

STATE OF ARIZONA } SS  
COUNTY OF MARICOPA }  
DATE ISSUED: **JUN 01 1984**

This is a true and exact reproduction of the document officially registered and placed on file in the VITAL RECORDS SECTION, DEPARTMENT OF HEALTH SERVICES, PHOENIX, ARIZONA issued under the authority of A.R.S. 36-341, and by direction of:

BOYD DOVER, Acting Director  
Arizona Department of Health Services  
State Registrar

*Alfonso Bravo*  
ALFONSO BRAVO  
Assistant State Registrar

This copy not valid unless prepared on safety paper displaying state seal in color and impressed with raised seal of issuing agency.

WARNING: It is illegal to alter or counterfeit this copy.





UNITED STATES  
DEPARTMENT OF THE INTERIOR  
BUREAU OF LAND MANAGEMENT

RECEIPT AND ACCOUNTING ADVICE

NO. **2388817** 014

ST/AZ 03/23/98

Subject: TRANSFER OF INTEREST (38) 2 20 12 190.00

Applicant:  
RALPH M CARTMELL  
BOX 146  
PEARCE AZ 85625

Remitter: SAME - CHECK #8020  
826-3564

Assignor:

LEASE MANAGEMENT DATA  NEW  UPDATE  PAYMENT

ORIGINAL SERIAL NO.	ASG.	TYPE	ST.	CTY.	FUND SYMBOL	ACRES/UNITS	RATE
AMC 67975, ET AL							

AMOUNT	ANV. DATE	EXP. DATE	BILL CYC.	S/C	DISTRICT	NEXT BILL	MISC. DATA	U of M	ACTUAL UNITS

ASSIGNMENT SERIAL NO.	ASG.	TYPE	ST.	CTY.	FUND SYMBOL	ACRES/UNITS	RATE

AMOUNT	ANV. DATE	EXP. DATE	BILL CYC.	S/C	DISTRICT	NEXT BILL	MISC. DATA	U of M	ACTUAL UNITS

APPLY REMITTANCE

ACTION	FUND SYMBOL	CTY.	AMOUNT
FILING FEE			
RENTAL			
UNEARNED			
REFUND			5.00
TOTAL			
AMOUNT DUE			

Remarks: *Overpayment*

BY: *Mary B Hyde* DATE: *3/25/98*

Lease in Escrow?  
 KGS? Of Interest?  
 Auto Escalates? Operating Rights?  
 Auto Renew? Operator  
 Bond Filed?

**FOR MMS USE ONLY**

BILLEE	FOREST REFUGE
NUMBER	
OCS SECTION	
CODE	

Bureau of Land Management

April 18, 1986

Gentlemen and Ladies

The San Ramon<sup>#</sup> through<sup>#</sup>6 AMC 74641 through 74646. <sup>OK</sup>  
The San Ignacio<sup>#</sup> 1 through<sup>#</sup>8 AMC 75620 through 75637. <sup>OK</sup>  
The San Manuel<sup>#</sup> 1 through<sup>#</sup>25 AMC 118871 through 118895 <sup>OK</sup>  
and the San Manuel<sup>#</sup> 26 AMC 236958. <sup>OK</sup>  
The Blue Jeep, Blue Jeep<sup>#</sup> 2 through<sup>#</sup>9 ASC 67975 through 67983  
and Brindle Steer AMC 67975 Mining Claims.

Were released by Santa Fe Mining Co. Inc. In 1985 and  
have gone back to the Original Owners.

I would like for you to add Mr. Manuel R. Hernandez  
to the Blue Jeep claims and the Brindle Steer.

P.O. Box 61  
PEARCE, AZ. 85625

I thank you very much:

Ralph M Cartmell  
P.O. Box 146  
PEARCE, AZ. 85625

P.S. Please send us Computer Papers.

RECEIVED  
B.L.M. AZ STATE OFFICE  
APR 18 1986  
7:45 AM  
PEARCE, ARIZONA

on computer 4/21/86 cag



**NOTICE!!**

**These documents have been scanned!**

**Do not place un-scanned documents beneath this notice!**

**Do not remove this notice from this file!**

GPO Jacket No. 560-102  
Print Order 61549  
Rise Business Services, LLC  
Job=AZ15 9/16/2019



Box Number= AZ15246



Claim Begin-End: AMC067975-AMC067983

**4 Annual Filings**



AZ15246-2

AMC065092-AMC069530



August 23, 2017

United States Department of Interior  
BUREAU OF LAND MANAGEMENT  
Arizona State Office  
Records Section  
1 N. Central, Ste. #800  
Phoenix, AZ 85004

67975  
103278  
75620  
253698

PHOENIX, ARIZONA

RECEIVED  
BLM AZ STATE OFFICE  
2018 AUG 29 P 12:13

404924  
394692  
405744

**NOTICE OF INTENT TO HOLD**  
**Commonwealth Silver & Gold Corporation**

To Whom It May Concern:

445088


413975  
364081

**Commonwealth Silver & Gold Corp.**, authorized to do business in the State of Arizona has complied with the Final Rule as published in the Federal Register which implements provisions of the Interior Department and the related agencies' Consolidated Appropriations Act, 2012 (the FY 2012 Act), Pub. L. No. 112-74, 125 Stat. 786, enacted on December 23, 2011, amending the Omnibus Budget Reconciliation Act of 1993 (30 U.S.C 28f) which had established an initial and maintenance fee payment for all lode and placer mining claims and mill sites and tunnel sites on a per-claim basis.

In accordance with Sec. 430 of the FY 2012 Act, the maintenance fee payment for placer mining claims has been calculated based on the total acreage in the claim. The maintenance fee for lode claims, mill sites and tunnel sites continues to be \$155.00 per claim or site.

This will serve as notice that **Commonwealth Silver & Gold Corp.**, whose address for purposes of this filing is **5210 E. Williams Circle, #730, Tucson, Arizona, 85711**, intends to hold the mining claims and/or mill sites as described in **Exhibit "A"** hereto for the assessment years 2018/2019, by payment of the annual claim maintenance fee of \$155.00 per claim or mill site. Payment of \$23,715.00 is made herewith for such assessment year for each of the unpatented lode claims and mill sites. The name, serial number, book and page or index number of the recording of the location notices are in the official records of Cochise County, Arizona, which are set forth in Exhibit "A" attached hereto and by this reference incorporated herein.

Sincerely,



Richard D. Darling  
Agent for Commonwealth Silver & Gold Corp.

# 4251998

ENTERED  
SEP 05 2018  
BY: Ram

Exhibit A

Page 1

Claim Name AMC Number Recording Information Location Date

J-Rod #1 - 12 claims

Located in Section 5, Township 18 South, Range 25 East, Gila & Salt River Meridian,  
Cochise County, AZ

J-ROD-1	404924	2010-24861	10/26/2010
J-ROD-2	404925	2010-24862	10/26/2010
J-ROD-3	404926	2010-24863	10/26/2010
J-ROD-4	404927	2010-24864	10/26/2010
J-ROD-5	404928	2010-24865	10/26/2010
J-ROD-6	404929	2010-24866	10/26/2010
J-ROD-7	404930	2010-24867	10/26/2010
J-ROD-8	404931	2010-24868	10/26/2010
J-ROD-9	404932	2010-24869	10/26/2010
J-ROD-10	404933	2010-24870	10/26/2010
J-ROD-11	394700	2008-24088	9/1/2008
J-ROD-12	394698	2008-24086	9/1/2008

CWSG #1-95 claims (not inclusive), 77 claims

Located in Sections 1,2,4,5,6,7,8 and 12, Township 18 South Range 25 East Gila & Salt River  
Meridian, Cochise County, AZ

CWSG #1	405744	2011-04289	2/11/2011
CWSG #2	405745	2011-04290	2/11/2011
CWSG #3	405746	2011-04291	2/11/2011
CWSG #4	405747	2011-04292	2/11/2011
CWSG #5	405748	2011-04293	2/11/2011
CWSG #6	405749	2011-04294	2/11/2011
CWSG #7	405750	2011-04295	2/11/2011
CWSG #8	405751	2011-04296	2/11/2011
CWSG #9	405752	2011-04297	2/11/2011
CWSG #10	405753	2011-04298	2/11/2011
CWSG #11	405754	2011-04299	2/11/2011
CWSG #12	405755	2011-04300	2/11/2011
CWSG #13	405756	2011-04301	2/11/2011
CWSG #14	405757	2011-04302	2/11/2011
CWSG #15	405758	2011-04303	2/11/2011
CWSG #16	405759	2011-04304	2/11/2011
CWSG #17	405760	2011-04305	2/11/2011
CWSG #18	405761	2011-04306	2/11/2011
CWSG #19	405762	2011-04307	2/11/2011
CWSG #20	405763	2011-04308	2/11/2011
CWSG #21	405764	2011-04309	2/11/2011
CWSG #22	405765	2011-04310	2/11/2011
CWSG #23	405766	2011-04311	2/11/2011

RECEIVED  
 BLM AZ STATE OFFICE  
 2010 AUG 29 P 12:13  
 PHOTOGRAPHY

Exhibit A

Page 2

CWSG #24	405767	2011-04312	2/11/2011
CWSG #25	405768	2011-04313	2/11/2011
CWSG #26	405769	2011-04314	2/11/2011
CWSG #27	405770	2011-04315	12/28/2010
CWSG #28	405771	2011-04316	12/28/2010
CWSG #29	405772	2011-04317	12/28/2010
CWSG #30	405773	2011-04318	12/28/2010
CWSG #31	405774	2011-04319	12/28/2010
CWSG #32	405775	2011-04320	12/28/2010
CWSG #33	405776	2011-04321	12/28/2010
CWSG #34	405777	2011-04322	12/28/2010
CWSG #35	405778	2011-04323	12/28/2010
CWSG #38	405779	2011-04324	12/28/2010
CWSG #39	405780	2011-04325	12/28/2010
CWSG #50	405781	2011-04326	1/6/2011
CWSG #51	405782	2011-04327	1/6/2011
CWSG #52	405783	2011-04328	1/6/2011
CWSG #53	405784	2011-04329	1/6/2011
CWSG #54	405785	2011-04330	1/6/2011
CWSG #55	405786	2011-04331	1/6/2011
CWSG #56	405787	2011-04332	1/6/2011
CWSG #57	405788	2011-04333	1/6/2011
CWSG #58	405789	2011-04334	1/6/2011
CWSG #59	405790	2011-04335	1/6/2011
CWSG #66	405791	2011-04336	2/4/2011
CWSG #67	405792	2011-04337	2/4/2011
CWSG #68	405793	2011-04338	2/4/2011
CWSG #69	405794	2011-04339	2/4/2011
CWSG #70	405795	2011-04340	2/4/2011
CWSG #71	405796	2011-04341	2/4/2011
CWSG #72	405797	2011-04342	2/4/2011
CWSG #73	405798	2011-04343	2/4/2011
CWSG #74	405799	2011-04344	2/4/2011
CWSG #75	405800	2011-04345	2/4/2011
CWSG #76	405801	2011-04346	2/9/2011
CWSG #77	405802	2011-04347	2/9/2011
CWSG #78	405803	2011-04348	2/10/2011
CWSG #79	405804	2011-04349	2/10/2011
CWSG #80	405805	2011-04350	2/10/2011
CWSG #81	405806	2011-04351	2/10/2011
CWSG #82	405807	2011-04352	2/10/2011
CWSG #83	405808	2011-04353	2/10/2011
CWSG #84	405809	2011-04354	2/10/2011
CWSG #85	405810	2011-04355	2/9/2011

RECEIVED  
BLM AZ STATE OFFICE  
2010 AUG 29 P 12:13

Exhibit A

Page 3

CWSG #86	405811	2011-04356	2/4/2011
CWSG #87	405812	2011-04357	2/4/2011
CWSG #88	405813	2011-04358	2/4/2011
CWSG #89	405814	2011-04359	2/4/2011
CWSG #90	405815	2011-04360	2/4/2011
CWSG #91	405816	2011-04361	2/4/2011
CWSG #92	405817	2011-04362	2/9/2011
CWSG #93	405818	2011-04363	2/9/2011
CWSG #94	405819	2011-04364	2/9/2011
CWSG #95	405820	2011-04365	2/9/2011

CWSG #100 & 101

Located in Section 9, Township 19 South Range 25 East Gila & Salt River Meridian

Cochise County, Arizona

CWSG #100	413975	1/18/2012
CWSG #101	413976	1/18/2012

Lyle 1 et al claims 10 claims

Sections 4 & 5, Township 18 South, Range 25 East, Gila & Salt River Meridian,

Cochise County, AZ

Claim Name	AMC Number	County Recording Information	Location Date
Lyle-1	364081	2005-00377	12/11/2004
Lyle-2	364082	2005-00378	12/11/2004
Pan-8	364083	2005-00379	12/11/2004
Pan-9	364084	2005-00380	12/11/2004
Pan-10	364085	2005-00381	12/11/2004
Pan-11	364086	2005-00382	12/11/2004
Pan-12	364087	2005-00383	12/11/2004
Pan-13	364088	2005-00384	12/11/2004
Pan-14	364089	2005-00385	12/11/2004
Pan-15	364090	2005-00386	12/11/2004

2010 AUG 29 P 12: 13

RECEIVED  
BLM AZ STATE OFFICE

Brindle Steer et al claims - 10 claims

Sections 35, Township 18 South, Range 25 East, Gila & Salt River Meridian,

Cochise County, AZ

Brindle Steer	67975	Bk 119 Pg 414	1/12/1955
Brindle Steer (Amended)		Bk 817 Pg 312	
Brindle Steer (Amended)			
Brindle Steer (Amended)		85-0714699	
Blue Jeep	67976	Bk 119 Pg 366	3/8/1955
Blue Jeep (Amended)		Bk 817 Pg 288	
Blue Jeep (Amended)		Bk 839 Pg 335	
Blue Jeep (Amended)		Bk 1840 Pg 378	
Blue Jeep (Amended)		85-01714690	



Exhibit A

Page 4

Blue Jeep #2	67977	Bk 386 Pg 195	6/10/1965
Blue Jeep #2 (Amended)		Bk 817 Pg 291	
Blue Jeep #2 (Amended)		Bk 839 Pg 337	
Blue Jeep #2 (Amended)		Bk 1840 Pg 380	
Blue Jeep #2 (Amended)		85-01714691	
Blue Jeep #3	67978	Bk 386 Pg 196	6/10/1965
Blue Jeep # 3 (Amended)		Bk 817 Pg 294	
Blue Jeep #3 (Amended)		Bk 839 Pg 339	
Blue Jeep #3 (Amended)		Bk 1840 Pg 382	
Blue Jeep #3 (Amended)		85-01714692	
Blue Jeep #4	67979	Bk 386 Pg 197	5/22/1965
Blue Jeep #4 (Amended)		Bk 817 Pg 297	
Blue Jeep #4 (Amended)		Bk 839 Pg 341	
Blue Jeep #4 (Amended)		Bk 1840 Pg 384	
Blue Jeep #4 (Amended)		85-01714693	
Blue Jeep #5	67980	Bk 817 Pg 300	10/27/1972
Blue Jeep #5 (Amended)		Bk 839 Pg 343	
Blue Jeep #5 (Amended)		Bk 1840 Pg 386	
Blue Jeep #5 (Amended)		85-01714694	
Blue Jeep #6	67981	Bk 817 Pg 303	10/27/1972
Blue Jeep #6 (Amended)		Bk 839 Pg 345	
Blue Jeep #6 (Amended)		Bk 1840 Pg 388	
Blue Jeep #6 (Amended)		85-01714695	
Blue Jeep # 7	67982	Bk 817 Pg 306	10/27/1972
Blue Jeep #7 (Amended)		Bk 1840 Pg 390	
Blue Jeep #7 (Amended)		85-01714696	
Blue Jeep #8	67983	Bk 817 Pg 309	10/27/1972
Blue Jeep #8 (Amended)		Bk 1840 Pg 392	
Blue Jeep #8 (Amended)		85-01714697	
Blue Jeep #9	103278	Bk 1418 Pg 176	4/28/1980
Blue Jeep #9 (Amended)		Bk 1840 Pg 394	
Blue Jeep #9 (Amended)		85-0714698	

San Ignacio #1 - 18 claims  
 Sections 33 and 34, Township 17 South Range 25 East, Gila & Salt River Meridian,  
 Cochise County, Arizona

San Ignacio #1	75620	Bk 983 Pg 239	10/30/1974
San Ignacio #1 (Amended)		Bk 1840 Pg 396	
San Ignacio #1 (Amended)		85-0714700	
San Ignacio #2	75621	Bk 983 Pg 240	10/30/1974
San Ignacio #2 (Amended)		Bk 1840 Pg 398	
San Ignacio #2 (Amended)		85-0714701	
San Ignacio #3	75622	Bk 983 Pg 241	10/30/1974
San Ignacio #3 (Amended)		Bk 1840 Pg 400	

PHOENIX, ARIZONA

2018 AUG 29 P 12:13

RECEIVED  
 BLM AZ STATE OFFICE

Exhibit A

Page 5

San Ignacio #3 (Amended)		85-0714702	
San Ignacio #4	75623	Bk 983 Pg 242	10/30/1974
San Ignacio #4 (Amended)		Bk 1840 Pg 402	
San Ignacio #4 (Amended)		85-0714703	
San Ignacio #5	75624	Bk 983 Pg 243	10/30/1974
San Ignacio #5 (Amended)		Bk 1840 Pg 404	
San Ignacio #5 (Amended)		85-0714704	
San Ignacio #6	75625	Bk 983 Pg 244	10/30/1974
San Ignacio #6 (Amended)		Bk 1840 Pg 406	
San Ignacio #6 (Amended)		85-0714705	
San Ignacio #7	75626	Bk 983 Pg 245	10/30/1974
San Ignacio #7 (Amended)		Bk 1840 Pg 408	
San Ignacio #7 (Amended)		85-0714706	
San Ignacio #8	75627	Bk 983 Pg 246	10/30/1974
San Ignacio #8 (Amended)		Bk 1840 Pg 410	
San Ignacio #8 (Amended)		85-0714707	
San Ignacio #9	75628	Bk 983 Pg 247	10/30/1974
San Ignacio #9 (Amended)		Bk 1840 Pg 412	
San Ignacio #9 (Amended)		85-0714708	
San Ignacio #10	75629	Bk 983 Pg 248	10/30/1974
San Ignacio #10 (Amended)		Bk 1840 Pg 414	
San Ignacio #10 (Amended)		85-0714709	
San Ignacio #11	75630	Bk 983 Pg 249	10/30/1974
San Ignacio #11 (Amended)		Bk 1840 Pg 416	
San Ignacio #11 (Amended)		85-0714710	
San Ignacio #12	75631	Bk 983 Pg 250	10/30/1974
San Ignacio #12 (Amended)		Bk 1840 Pg 418	
San Ignacio #12 (Amended)		85-0714711	
San Ignacio #13	75632	Bk 983 Pg 251	10/30/1974
San Ignacio #13 (Amended)		Bk 1840 Pg 420	
San Ignacio #13 (Amended)		85-0714712	
San Ignacio #14	75633	Bk 983 Pg 252	10/30/1974
San Ignacio #14 (Amended)		Bk 1840 Pg 422	
San Ignacio #14 (Amended)		85-0714713	
San Ignacio #15	75634	Bk 983 Pg 253	10/30/1974
San Ignacio #15 (Amended)		Bk 1840 Pg 424	
San Ignacio #15 (Amended)		85-0714714	
San Ignacio #16	75635	Bk 983 Pg 254	10/30/1974
San Ignacio #16 (Amended)		Bk 1840 Pg 426	
San Ignacio #16 (Amended)		85-0714715	
San Ignacio #17	75636	Bk 983 Pg 255	10/30/1974

PHOENIX, ARIZONA

2018 AUG 29 P 12:13

RECEIVED  
BLM AZ STATE OFFICE

Exhibit A

Page 6

San Ignacio #17 (Amended)		Bk 1840 Pg 428
San Ignacio #18	75637	Bk 983 Pg 256 10/30/1974
San Ignacio #18 (Amended)		Bk 1840 Pg 430
San Ignacio #18 (Amended)		85-0714717

San Ramon #1 - 6 claims

Sections 5 and 6, Township 18 South Range 25 East, Gila & Salt River Meridian,  
Cochise County, Arizona

San Ramon #1	253698	86-0510172	4/18/1986
San Ramon #2	253699	86-0510173	4/18/1986
San Ramon #3	253700	86-0510174	4/18/1986
San Ramon #4	253701	86-0510175	4/18/1986
San Ramon #5	253702	86-0510176	4/18/1986
San Ramon #6	253703	86-0510177	4/18/1986

CWSG #102-#119


Sections 6 and 7, Township 18 South Range 25 East, Gila & Salt River Meridian,

CWSG #102	445088	2017-14489	7/14/2017
CWSG #103	445089	2017-14490	7/14/2017
CWSG #104	445090	2017-11491	7/14/2017
CWSG #105	445091	2017-11492	7/14/2017
CWSG #106	445092	2017-11493	7/14/2017
CWSG #107	445093	2017-11494	7/14/2017
CWSG #108	445094	2017-11495	7/14/2017
CWSG #109	445095	2017-11496	7/14/2017
CWSG #110	445096	2017-11497	7/14/2017
CWSG #111	445097	2017-11498	7/14/2017
CWSG #112	445098	2017-11499	7/14/2017
CWSG #113	445099	2017-11500	7/14/2017
CWSG #114	445100	2017-11501	7/14/2017
CWSG #115	445101	2017-11502	7/14/2017
CWSG #116	445102	2017-11503	7/14/2017
CWSG #117	445103	2017-11504	7/14/2017
CWSG #118	445104	2017-11505	7/14/2017
CWSG #119	445105	2017-11506	7/14/2017

PHOENIX, ARIZONA

2018 AUG 29 P 12:14

RECEIVED  
BLM AZ STATE OFFICE



FedEx Express Package US Airbill

FedEx Tracking Number 8120 8161 1404

1 From  
Date [redacted]  
Sender's Name [redacted] Phone [redacted]  
Company [redacted]  
Address [redacted] Dept./Floor/Suite/Room [redacted]  
City [redacted] State [redacted] ZIP [redacted]

2 Your Internal Billing Reference

3 To  
Recipient's Name [redacted] Phone [redacted]  
Company [redacted]  
Address [redacted] Dept./Floor/Suite/Room [redacted]  
Address [redacted] Dept./Floor/Suite/Room [redacted]  
City [redacted] State [redacted] ZIP [redacted]

fedex.com 1.800.GoFedEx 1.800.463.3339



8120 8161 1404

FedEx TRACKING 8120 8161 1404  
XH ZSYA  
WED - 29 AUG AA  
STANDARD OVERNIGHT  
DSR 85004  
AZ-US PHX

FTD 314308 20AUG18 TUSA 553C1/3309/0C0A

Next Business Day

FedEx First Overnight  
Earliest next business morning delivery to select locations. Friday shipments will be delivered on Monday unless Saturday Delivery is selected.

FedEx Priority Overnight  
Next business morning. \* Friday shipments will be delivered on Monday unless Saturday Delivery is selected.

FedEx Standard Overnight  
Next business afternoon. \* Saturday Delivery NOT available.

FedEx 2Day  
Second business afternoon delivery to select locations. \* Friday shipments will be delivered on Monday unless Saturday Delivery is selected.

FedEx Express Saver  
Third business day. \* Saturday Delivery NOT available.

5 Packaging \*Declared value limit \$500

FedEx Envelope\*  FedEx Box  FedEx Tube  Other

6 Special Handling \*Fees may apply. See the FedEx Service Guide.

Saturday Delivery  
NOT available for FedEx.

No Signature Required  
Package may be left without obtaining a signature for delivery.

Does this shipment contain dangerous goods?  
 Yes  No

RT 276  
ST 14  
6  
15:00  
D  
1404  
08 29

RECEIVED  
BLM AZ STATE OFFICE  
2018 AUG 29 P 12:13  
PHOENIX, ARIZONA

Insert shipping document here

fedex.com 1.800



**United States Department of the Interior**  
**Bureau of Land Management**  
 DIV OF LANDS, MINRLS & ENERGY  
 ONE N CENTRAL AVE  
 PHOENIX, AZ 85004 -4427  
 Phone: 602-417-9200

Receipt

No: 4251998

<b>Transaction #:</b> 4367518	
<b>Date of Transaction:</b> 08/31/2018	
<b>CUSTOMER:</b>	
COMMONWEALTH SILVER AND GOLD CORP 5210 E WILLIAMS CIR STE 730 TUCSON, AZ 85711-4478 US	

LINE #	QTY	DESCRIPTION	REMARKS	UNIT PRICE	TOTAL
1	1.00	LOCATABLE MINERALS / MINING CLAIMS- NOT NEW-UNADJUD, ONE AUTH NO. ONLY / MINING CLAIM MONEY RECEIVED CASES: AMC404924/\$23715.00	MAINT 2019/153	- n/a -	23715.00
<b>TOTAL:</b>					<b>\$23,715.00</b>

PAYMENT INFORMATION			
1	AMOUNT:	23715.00	POSTMARKED: N/A
	TYPE:	CHECK	RECEIVED: 08/29/2018
	CHECK NO:	4153	
	NAME:	COMMONWEALTH SILVER AND GOLD CORP 5210 E WILLIAMS CIR STE 730 TUCSON AZ 85711-4478 US	

REMARKS

This receipt was generated by the automated BLM Collections and Billing System and is a paper representation of a portion of the official electronic record contained therein.

August 8, 2017

United States Department of Interior  
BUREAU OF LAND MANAGEMENT  
Arizona State Office  
Records Section  
1 N. Central, Ste. #800  
Phoenix, AZ 85004

AMC67975

AMC75620

AMC103278

AMC253698

AMC364081

AMC394692

AMC404924

AMC405744

AMC413975

AMC445088

**NOTICE OF INTENT TO HOLD**  
**Commonwealth Silver & Gold Corporation**

To Whom It May Concern:

**Commonwealth Silver & Gold Corp.**, authorized to do business in the State of Arizona has complied with the Final Rule as published in the Federal Register which implements provisions of the Interior Department and the related agencies' Consolidated Appropriations Act, 2012 (the FY 2012 Act), Pub. L. No. 112-74, 125 Stat. 786, enacted on December 23, 2011, amending the Omnibus Budget Reconciliation Act of 1993 (30 U.S.C 28f) which had established an initial and maintenance fee payment for all lode and placer mining claims and mill sites and tunnel sites on a per-claim basis.

In accordance with Sec. 430 of the FY 2012 Act, the maintenance fee payment for placer mining claims has been calculated based on the total acreage in the claim. The maintenance fee for lode claims, mill sites and tunnel sites continues to be \$155.00 per claim or site.

This will serve as notice that **Commonwealth Silver & Gold Corp.**, whose address for purposes of this filing is **5210 E. Williams Circle, #730, Tucson, Arizona, 85711**, intends to hold the mining claims and/or mill sites as described in **Exhibit "A"** hereto for the assessment years 2017/2018, by payment of the annual claim maintenance fee of \$155.00 per claim or mill site. Payment of \$23,715.00 is made herewith for such assessment year for each of the unpatented lode claims and mill sites. The name, serial number, book and page or index number of the recording of the location notices are in the official records of Cochise County, Arizona, which are set forth in Exhibit "A" attached hereto and by this reference incorporated herein.

Sincerely,



Richard D. Darling  
Agent for Commonwealth Silver & Gold Corp.

AC782 (2018)  
ENTERED AUG 30 2017

PB

RECEIVED  
STATE OFFICE  
2011 AUG 29 A 9:04  
PHOENIX, ARIZONA

Exhibit A

Page 1

Claim Name                      AMC Number                      Recording Information                      Location Date

J-Rod #1 - 12 claims

Located in Section 5, Township 18 South, Range 25 East, Gila & Salt River Meridian,  
Cochise County, AZ

J-ROD-1	404924	2010-24861	10/26/2010
J-ROD-2	404925	2010-24862	10/26/2010
J-ROD-3	404926	2010-24863	10/26/2010
J-ROD-4	404927	2010-24864	10/26/2010
J-ROD-5	404928	2010-24865	10/26/2010
J-ROD-6	404929	2010-24866	10/26/2010
J-ROD-7	404930	2010-24867	10/26/2010
J-ROD-8	404931	2010-24868	10/26/2010
J-ROD-9	404932	2010-24869	10/26/2010
J-ROD-10	404933	2010-24870	10/26/2010
J-ROD-11	394700	2008-24088	9/1/2008
J-ROD-12	394698	2008-24086	9/1/2008

CWSG #1-95 claims (not inclusive), 79 claims

Located in Sections 1,2,4,5,6,7,8 and 12, Township 18 South Range 25 East Gila & Salt River  
Meridian, Cochise County, AZ

CWSG #1	405744	2011-04289	2/11/2011
CWSG #2	405745	2011-04290	2/11/2011
CWSG #3	405746	2011-04291	2/11/2011
CWSG #4	405747	2011-04292	2/11/2011
CWSG #5	405748	2011-04293	2/11/2011
CWSG #6	405749	2011-04294	2/11/2011
CWSG #7	405750	2011-04295	2/11/2011
CWSG #8	405751	2011-04296	2/11/2011
CWSG #9	405752	2011-04297	2/11/2011
CWSG #10	405753	2011-04298	2/11/2011
CWSG #11	405754	2011-04299	2/11/2011
CWSG #12	405755	2011-04300	2/11/2011
CWSG #13	405756	2011-04301	2/11/2011
CWSG #14	405757	2011-04302	2/11/2011
CWSG #15	405758	2011-04303	2/11/2011
CWSG #16	405759	2011-04304	2/11/2011
CWSG #17	405760	2011-04305	2/11/2011
CWSG #18	405761	2011-04306	2/11/2011
CWSG #19	405762	2011-04307	2/11/2011
CWSG #20	405763	2011-04308	2/11/2011
CWSG #21	405764	2011-04309	2/11/2011
CWSG #22	405765	2011-04310	2/11/2011
CWSG #23	405766	2011-04311	2/11/2011

RECEIVED  
 DEPARTMENT OF STATE OFFICE  
 PHOENIX, ARIZONA  
 2011 AUG 29 A 9:04



Commonwealth Silver and Gold Corp. Unpatented Mining claims

Exhibit A

Page 2

CWSG #24	405767	2011-04312	2/11/2011
CWSG #25	405768	2011-04313	2/11/2011
CWSG #26	405769	2011-04314	2/11/2011
CWSG #27	405770	2011-04315	12/28/2010
CWSG #28	405771	2011-04316	12/28/2010
CWSG #29	405772	2011-04317	12/28/2010
CWSG #30	405773	2011-04318	12/28/2010
CWSG #31	405774	2011-04319	12/28/2010
CWSG #32	405775	2011-04320	12/28/2010
CWSG #33	405776	2011-04321	12/28/2010
CWSG #34	405777	2011-04322	12/28/2010
CWSG #35	405778	2011-04323	12/28/2010
CWSG #38	405779	2011-04324	12/28/2010
CWSG #39	405780	2011-04325	12/28/2010
CWSG #50	405781	2011-04326	1/6/2011
CWSG #51	405782	2011-04327	1/6/2011
CWSG #52	405783	2011-04328	1/6/2011
CWSG #53	405784	2011-04329	1/6/2011
CWSG #54	405785	2011-04330	1/6/2011
CWSG #55	405786	2011-04331	1/6/2011
CWSG #56	405787	2011-04332	1/6/2011
CWSG #57	405788	2011-04333	1/6/2011
CWSG #58	405789	2011-04334	1/6/2011
CWSG #59	405790	2011-04335	1/6/2011
CWSG #66	405791	2011-04336	2/4/2011
CWSG #67	405792	2011-04337	2/4/2011
CWSG #68	405793	2011-04338	2/4/2011
CWSG #69	405794	2011-04339	2/4/2011
CWSG #70	405795	2011-04340	2/4/2011
CWSG #71	405796	2011-04341	2/4/2011
CWSG #72	405797	2011-04342	2/4/2011
CWSG #73	405798	2011-04343	2/4/2011
CWSG #74	405799	2011-04344	2/4/2011
CWSG #75	405800	2011-04345	2/4/2011
CWSG #76	405801	2011-04346	2/9/2011
CWSG #77	405802	2011-04347	2/9/2011
CWSG #78	405803	2011-04348	2/10/2011
CWSG #79	405804	2011-04349	2/10/2011
CWSG #80	405805	2011-04350	2/10/2011
CWSG #81	405806	2011-04351	2/10/2011
CWSG #82	405807	2011-04352	2/10/2011
CWSG #83	405808	2011-04353	2/10/2011
CWSG #84	405809	2011-04354	2/10/2011
CWSG #85	405810	2011-04355	2/9/2011

PHOENIX, ARIZONA

2011 AUG 29 A 9:04

RECEIVED  
STATE OFFICE



Exhibit A

CWSG #86	405811 ↓	2011-04356	2/4/2011
CWSG #87	405812	2011-04357	2/4/2011
CWSG #88	405813	2011-04358	2/4/2011
CWSG #89	405814	2011-04359	2/4/2011
CWSG #90	405815	2011-04360	2/4/2011
CWSG #91	405816	2011-04361	2/4/2011
CWSG #92	405817	2011-04362	2/9/2011
CWSG #93	405818	2011-04363	2/9/2011
CWSG #94	405819	2011-04364	2/9/2011
CWSG #95	405820 ↑	2011-04365	2/9/2011

CWSG #100 & 101

Located in Section 9, Township 19 South Range 25 East Gila & Salt River Meridian  
Cochise County, Arizona

CWSG #100	413975	1/18/2012
CWSG #101	413976	1/18/2012

Lyle 1 et al claims 10 claims

Sections 4 & 5, Township 18 South, Range 25 East, Gila & Salt River Meridian,  
Cochise County, AZ

Claim Name	AMC Number	County Recording Information	Location Date
		2005-00377	12/11/2004
Lyle-1	364081	2005-00378	12/11/2004
Lyle-2	364082	2005-00379	12/11/2004
Pan-8	364083	2005-00380	12/11/2004
Pan-9	364084	2005-00381	12/11/2004
Pan-10	364085	2005-00382	12/11/2004
Pan-11	364086	2005-00383	12/11/2004
Pan-12	364087	2005-00384	12/11/2004
Pan-13	364088	2005-00385	12/11/2004
Pan-14	364089	2005-00386	12/11/2004
Pan-15	364090	2005-00386	12/11/2004

Brindle Steer et al claims -

Sections 35, Township 18 South, Range 25 East, Gila & Salt River Meridian,  
Cochise County, AZ

Brindle Steer	67975 ↓	Bk 119 Pg 414	1/12/1955
Brindle Steer (Amended)		Bk 817 Pg 312	
Brindle Steer (Amended)			
Brindle Steer (Amended)		85-0714699	
Blue Jeep	67976	Bk 119 Pg 366	3/8/1955
Blue Jeep (Amended)		Bk 817 Pg 288	
Blue Jeep (Amended)		Bk 839 Pg 335	
Blue Jeep (Amended)		Bk 1840 Pg 378	
Blue Jeep (Amended)		85-01714690	

PHOENIX, ARIZONA

2011 AUG 29 A 9: 04

RECEIVED  
STATE OFFICE

## Exhibit A

Page 4

Blue Jeep #2	67977	Bk 386 Pg 195	6/10/1965
Blue Jeep #2 (Amended)		Bk 817 Pg 291	
Blue Jeep #2 (Amended)		Bk 839 Pg 337	
Blue Jeep #2 (Amended)		Bk 1840 Pg 380	
Blue Jeep #2 (Amended)		85-01714691	
Blue Jeep #3	67978	Bk 386 Pg 196	6/10/1965
Blue Jeep # 3 (Amended)		Bk 817 Pg 294	
Blue Jeep #3 (Amended)		Bk 839 Pg 339	
Blue Jeep #3 (Amended)		Bk 1840 Pg 382	
Blue Jeep #3 (Amended)		85-01714692	
Blue Jeep #4	67979	Bk 386 Pg 197	5/22/1965
Blue Jeep #4 (Amended)		Bk 817 Pg 297	
Blue Jeep #4 (Amended)		Bk 839 Pg 341	
Blue Jeep #4 (Amended)		Bk 1840 Pg 384	
Blue Jeep #4 (Amended)		85-01714693	
Blue Jeep #5	67980	Bk 817 Pg 300	10/27/1972
Blue Jeep #5 (Amended)		Bk 839 Pg 343	
Blue Jeep #5 (Amended)		Bk 1840 Pg 386	
Blue Jeep #5 (Amended)		85-01714694	
Blue Jeep #6	67981	Bk 817 Pg 303	10/27/1972
Blue Jeep #6 (Amended)		Bk 839 Pg 345	
Blue Jeep #6 (Amended)		Bk 1840 Pg 388	
Blue Jeep #6 (Amended)		85-01714695	
Blue Jeep # 7	67982	Bk 817 Pg 306	10/27/1972
Blue Jeep #7 (Amended)		Bk 1840 Pg 390	
Blue Jeep #7 (Amended)		85-01714696	
Blue Jeep #8	67983	Bk 817 Pg 309	10/27/1972
Blue Jeep #8 (Amended)		Bk 1840 Pg 392	
Blue Jeep #8 (Amended)		85-01714697	
Blue Jeep #9	103278	Bk 1418 Pg 176	4/28/1980
Blue Jeep #9 (Amended)		Bk 1840 Pg 394	
Blue Jeep #9 (Amended)		85-0714698	
San Ignacio #1 - 18 claims			
Sections 33 and 34, Township 17 South Range 25 East, Gila & Salt River Meridian,			
Cochise County, Arizona			
San Ignacio #1	75620	Bk 983 Pg 239	10/30/1974
San Ignacio #1 (Amended)		Bk 1840 Pg 396	
San Ignacio #1 (Amended)		85-0714700	
San Ignacio #2	75621	Bk 983 Pg 240	10/30/1974
San Ignacio #2 (Amended)		Bk 1840 Pg 398	
San Ignacio #2 (Amended)		85-0714701	
San Ignacio #3	75622	Bk 983 Pg 241	10/30/1974
San Ignacio #3 (Amended)		Bk 1840 Pg 400	

PHOENIX, ARIZONA

2011 AUG 29 A 9:04

RECEIVED  
STATE OFFICE



## Exhibit A

Page 5

San Ignacio #3 (Amended)			85-0714702	
San Ignacio #4	75623	↓	Bk 983 Pg 242	10/30/1974
San Ignacio #4 (Amended)			Bk 1840 Pg 402	
San Ignacio #4 (Amended)			85-0714703	
San Ignacio #5	75624		Bk 983 Pg 243	10/30/1974
San Ignacio #5 (Amended)			Bk 1840 Pg 404	
San Ignacio #5 (Amended)			85-0714704	
San Ignacio #6	75625		Bk 983 Pg 244	10/30/1974
San Ignacio #6 (Amended)			Bk 1840 Pg 406	
San Ignacio #6 (Amended)			85-0714705	
San Ignacio #7	75626		Bk 983 Pg 245	10/30/1974
San Ignacio #7 (Amended)			Bk 1840 Pg 408	
San Ignacio #7 (Amended)			85-0714706	
San Ignacio #8	75627		Bk 983 Pg 246	10/30/1974
San Ignacio #8 (Amended)			Bk 1840 Pg 410	
San Ignacio #8 (Amended)			85-0714707	
San Ignacio #9	75628		Bk 983 Pg 247	10/30/1974
San Ignacio #9 (Amended)			Bk 1840 Pg 412	
San Ignacio #9 (Amended)			85-0714708	
San Ignacio #10	75629		Bk 983 Pg 248	10/30/1974
San Ignacio #10 (Amended)			Bk 1840 Pg 414	
San Ignacio #10 (Amended)			85-0714709	
San Ignacio #11	75630		Bk 983 Pg 249	10/30/1974
San Ignacio #11 (Amended)			Bk 1840 Pg 416	
San Ignacio #11 (Amended)			85-0714710	
San Ignacio #12	75631		Bk 983 Pg 250	10/30/1974
San Ignacio #12 (Amended)			Bk 1840 Pg 418	
San Ignacio #12 (Amended)			85-0714711	
San Ignacio #13	75632		Bk 983 Pg 251	10/30/1974
San Ignacio #13 (Amended)			Bk 1840 Pg 420	
San Ignacio #13 (Amended)			85-0714712	
San Ignacio #14	75633		Bk 983 Pg 252	10/30/1974
San Ignacio #14 (Amended)			Bk 1840 Pg 422	
San Ignacio #14 (Amended)			85-0714713	
San Ignacio #15	75634		Bk 983 Pg 253	10/30/1974
San Ignacio #15 (Amended)			Bk 1840 Pg 424	
San Ignacio #15 (Amended)			85-0714714	
San Ignacio #16	75635		Bk 983 Pg 254	10/30/1974
San Ignacio #16 (Amended)			Bk 1840 Pg 426	
San Ignacio #16 (Amended)			85-0714715	
San Ignacio #17	75636	↓	Bk 983 Pg 255	10/30/1974

PHOENIX, ARIZONA

2017 AUG 29 A 9:04

RECEIVED  
STATE OFFICE

Exhibit A

San Ignacio #17 (Amended)		Bk 1840 Pg 428
San Ignacio #18	75637 ↑	Bk 983 Pg 256 10/30/1974
San Ignacio #18 (Amended)		Bk 1840 Pg 430
San Ignacio #18 (Amended)		85-0714717

San Ramon #1 - 6 claims

Sections 5 and 6, Township 18 South Range 25 East, Gila & Salt River Meridian,  
Cochise County, Arizona

San Ramon #1	253698 ↓	86-0510172	4/18/1986
San Ramon #2	253699 ↓	86-0510173	4/18/1986
San Ramon #3	253700 ↓	86-0510174	4/18/1986
San Ramon #4	253701 ↓	86-0510175	4/18/1986
San Ramon #5	253702 ↓	86-0510176	4/18/1986
San Ramon #6	253703 ↓	86-0510177	4/18/1986

CWSG #102-#119

Sections 6 and 7, Township 18 South Range 25 East, Gila & Salt River Meridian,

CWSG #102	445088 ↓	2017-14489	7/14/2017
CWSG #103	445089 ↓	2017-14490	7/14/2017
CWSG #104	445090 ↓	2017-11491	7/14/2017
CWSG #105	445091 ↓	2017-11492	7/14/2017
CWSG #106	445092 ↓	2017-11493	7/14/2017
CWSG #107	445093 ↓	2017-11494	7/14/2017
CWSG #108	445094 ↓	2017-11495	7/14/2017
CWSG #109	445095 ↓	2017-11496	7/14/2017
CWSG #110	445096 ↓	2017-11497	7/14/2017
CWSG #111	445097 ↓	2017-11498	7/14/2017
CWSG #112	445098 ↓	2017-11499	7/14/2017
CWSG #113	445099 ↓	2017-11500	7/14/2017
CWSG #114	445100 ↓	2017-11501	7/14/2017
CWSG #115	445101 ↓	2017-11502	7/14/2017
CWSG #116	445102 ↓	2017-11503	7/14/2017
CWSG #117	445103 ↓	2017-11504	7/14/2017
CWSG #118	445104 ↓	2017-11505	7/14/2017
CWSG #119	445105 ↓	2017-11506	7/14/2017

PHOENIX ARIZONA

2011 AUG 29 A 9:04

RECEIVED  
STATE OFFICE



**United States Department of the Interior**  
**Bureau of Land Management**  
 DIV OF LANDS, MINRLS & ENERGY  
 ONE N CENTRAL AVE  
 PHOENIX, AZ 85004 -4427  
 Phone: 602-417-9200

Receipt

No: 3964229

<b>Transaction #:</b> 4074100	<i>Ac 782 (2018)</i> <b>ENTERED AUG 30 2017</b>
<b>Date of Transaction:</b> 08/29/2017	
<b>CUSTOMER:</b>	
COMMONWEALTH SILVER AND GOLD CORP 5210 E WILLIAMS CIR STE 730 TUCSON, AZ 85711-4478 US	

LINE #	QTY	DESCRIPTION	REMARKS	UNIT PRICE	TOTAL
1	1.00	LOCATABLE MINERALS / MINING CLAIMS- NOT NEW-UNADJUD, ONE AUTH NO. ONLY / MINING CLAIM MONEY RECEIVED <b>CASES: AMC404924/\$24025.00</b>	2018 MAINT/153	- n/a -	24025.00
<b>TOTAL:</b>					<b>\$24,025.00</b>

PAYMENT INFORMATION			
NOTE: Items will appear on credit card statement as "Bureau of Land Mgmt CO".			
1	AMOUNT:	310.00	POSTMARKED: N/A
	TYPE:	CREDIT CARD	RECEIVED: 08/29/2017
	NAME:	COMMONWEALTH SILVER AND GOLD CORP 5210 E WILLIAMS CIR STE 730 TUCSON AZ 85711-4478 US	
	CARD NO:	XXXXXXXXXXXX1905	AUTH CODE: 978185
	NAME ON CARD:	LESLIE K MUNOZ	
	EXPIRES:	02/2020	
	SIGNATURE:		
2	AMOUNT:	23715.00	POSTMARKED: N/A
	TYPE:	CHECK	RECEIVED: 08/29/2017
	CHECK NO:	3797	
	NAME:	COMMONWEALTH SILVER AND GOLD CORP 5210 E WILLIAMS CIR STE 730 TUCSON AZ 85711-4478 US	

August 4, 2016

United States Department of Interior  
BUREAU OF LAND MANAGEMENT  
Arizona State Office  
Records Section  
1 N. Central, Ste. #800  
Phoenix, AZ 85004

67975  
103278  
75620  
253698

**NOTICE OF INTENT TO HOLD**

**By Ralph M. Cartmell, Vivian M. Cartmell, Martha E. Cartmell and David W. Cartmell**

(Under Option to Commonwealth Silver & Gold Corporation)


To Whom It May Concern:

**Ralph M. Cartmell et al**, authorized to do business in the State of Arizona has complied with the Final Rule as published in the Federal Register which implements provisions of the Interior Department and the related agencies' Consolidated Appropriations Act, 2012 (the FY 2012 Act), Pub. L. No. 112-74, 125 Stat. 786, enacted on December 23, 2011, amending the Omnibus Budget Reconciliation Act of 1993 (30 U.S.C 28f) which had established an initial and maintenance fee payment for all lode and placer mining claims and mill sites and tunnel sites on a per-claim basis.

In accordance with Sec. 430 of the FY 2012 Act, the maintenance fee payment for placer mining claims has been calculated based on the total acreage in the claim. The maintenance fee for lode claims, mill sites and tunnel sites continues to be \$155.00 per claim or site.

This will serve as notice that **Commonwealth Silver & Gold Corp**, whose address for purposes of this filing is **5210 E. Williams Circle, #730, Tucson, Arizona, 85711**, intends to hold the mining claims and/or mill sites as described in **Exhibit "A"** hereto for the assessment years 2016/2017, by payment of the annual claim maintenance fee of \$155.00 per claim or mill site. Payment of \$5,270.00 is made herewith for such assessment year for each of the unpatented lode claims and mill sites. The name, serial number, book and page or index number of the recording of the location notices are in the official records of Cochise County, Arizona, which are set forth in Exhibit "A" attached hereto and by this reference incorporated herein.

Sincerely,



Richard D. Darling  
Agent for Commonwealth Silver & Gold Corp.

RECEIVED  
BLM AZ STATE OFFICE  
2016 AUG 23 A 11:48  
PHOENIX, ARIZONA

NO. OF CLAIMS 34  
AMOUNT 5270.00  
RECEIPT NO. 3638257  
INIT. RDG

\*\* BLM-ASO\*\*

ENTERED  
AUG 24 2016  
BY: RE

**Ralph M. Cartmell, Martha E. Cartmell and David III Cartmell Unpatented  
Mining claims  
Exhibit A  
Page 1**

Claim Name	AMC Number	County Recording Info	Location Date
Brindle Steer et al claims - 10 claims			
Sections 35, Township 18 South, Range 25 East, Gila & Salt River Meridian.			
Cochise County, AZ			
Brindle Steer	67975	Bk 119 Pg 414	1/12/1955
Brindle Steer (Amended)		Bk 817 Pg 312	
Brindle Steer (Amended)			
Brindle Steer (Amended)		85-0714699	
Blue Jeep	67976	Bk 119 Pg 366	3/8/1955
Blue Jeep (Amended)		Bk 817 Pg 288	
Blue Jeep (Amended)		Bk 839 Pg 335	
Blue Jeep (Amended)		Bk 1840 Pg 378	
Blue Jeep (Amended)		85-01714690	
Blue Jeep #2	67977	Bk 386 Pg 195	6/10/1965
Blue Jeep #2 (Amended)		Bk 817 Pg 291	
Blue Jeep #2 (Amended)		Bk 839 Pg 337	
Blue Jeep #2 (Amended)		Bk 1840 Pg 380	
Blue Jeep #2 (Amended)		85-01714691	
Blue Jeep #3	67978	Bk 386 Pg 196	6/10/1965
Blue Jeep # 3 (Amended)		Bk 817 Pg 294	
Blue Jeep #3 (Amended)		Bk 839 Pg 339	
Blue Jeep #3 (Amended)		Bk 1840 Pg 382	
Blue Jeep #3 (Amended)		85-01714692	
Blue Jeep #4	67979	Bk 386 Pg 197	5/22/1965
Blue Jeep #4 (Amended)		Bk 817 Pg 297	
Blue Jeep #4 (Amended)		Bk 839 Pg 341	
Blue Jeep #4 (Amended)		Bk 1840 Pg 384	
Blue Jeep #4 (Amended)		85-01714693	
Blue Jeep #5	67980	Bk 817 Pg 300	10/27/1972
Blue Jeep #5 (Amended)		Bk 839 Pg 343	
Blue Jeep #5 (Amended)		Bk 1840 Pg 386	
Blue Jeep #5 (Amended)		85-01714694	
Blue Jeep #6	67981	Bk 817 Pg 303	10/27/1972
Blue Jeep #6 (Amended)		Bk 839 Pg 345	
Blue Jeep #6 (Amended)		Bk 1840 Pg 388	
Blue Jeep #6 (Amended)		85-01714695	
Blue Jeep # 7	67982	Bk 817 Pg 306	10/27/1972
Blue Jeep #7 (Amended)		Bk 1840 Pg 390	
Blue Jeep #7 (Amended)		85-01714696	
Blue Jeep #8	67983	Bk 817 Pg 309	10/27/1972
Blue Jeep #8 (Amended)		Bk 1840 Pg 392	
Blue Jeep #8 (Amended)		85-01714697	
Blue Jeep #9	103278	Bk 1418 Pg 176	4/28/1980
Blue Jeep #9 (Amended)		Bk 1840 Pg 394	
Blue Jeep #9 (Amended)		85-0714698	

PHOENIX, ARIZONA

2016 AUG 23 A 11:48

RECEIVED  
BLM AZ STATE OFFICE



**Ralph M. Cartmell, Martha E. Cartmell and David W. Cartmell Unpatented  
Mining claims**

**Exhibit A**

**Page 2**

<b>Claim Name</b>	<b>AMC Number</b>	<b>County Recording Info</b>	<b>Location Date</b>
San Ignacio #1 - 18 claims			
Sections 33 and 34, Township 17 South Range 25 East, Gila & Salt River Meridian, Cochise County, Arizona			
San Ignacio #1	75620	Bk 983 Pg 239	10/30/1974
San Ignacio #1 (Amended)		Bk 1840 Pg 396	
San Ignacio #1 (Amended)		85-0714700	
San Ignacio #2	75621	Bk 983 Pg 240	10/30/1974
San Ignacio #2 (Amended)		Bk 1840 Pg 398	
San Ignacio #2 (Amended)		85-0714701	
San Ignacio #3	75622	Bk 983 Pg 241	10/30/1974
San Ignacio #3 (Amended)		Bk 1840 Pg 400	
San Ignacio #3 (Amended)		85-0714702	
San Ignacio #4	75623	Bk 983 Pg 242	10/30/1974
San Ignacio #4 (Amended)		Bk 1840 Pg 402	
San Ignacio #4 (Amended)		85-0714703	
San Ignacio #5	75624	Bk 983 Pg 243	10/30/1974
San Ignacio #5 (Amended)		Bk 1840 Pg 404	
San Ignacio #5 (Amended)		85-0714704	
San Ignacio #6	75625	Bk 983 Pg 244	10/30/1974
San Ignacio #6 (Amended)		Bk 1840 Pg 406	
San Ignacio #6 (Amended)		85-0714705	
San Ignacio #7	75626	Bk 983 Pg 245	10/30/1974
San Ignacio #7 (Amended)		Bk 1840 Pg 408	
San Ignacio #7 (Amended)		85-0714706	
San Ignacio #8	75627	Bk 983 Pg 246	10/30/1974
San Ignacio #8 (Amended)		Bk 1840 Pg 410	
San Ignacio #8 (Amended)		85-0714707	
San Ignacio #9	75628	Bk 983 Pg 247	10/30/1974
San Ignacio #9 (Amended)		Bk 1840 Pg 412	
San Ignacio #9 (Amended)		85-0714708	
San Ignacio #10	75629	Bk 983 Pg 248	10/30/1974
San Ignacio #10 (Amended)		Bk 1840 Pg 414	
San Ignacio #10 (Amended)		85-0714709	
San Ignacio #11	75630	Bk 983 Pg 249	10/30/1974
San Ignacio #11 (Amended)		Bk 1840 Pg 416	
San Ignacio #11 (Amended)		85-0714710	
San Ignacio #12	75631	Bk 983 Pg 250	10/30/1974
San Ignacio #12 (Amended)		Bk 1840 Pg 418	
San Ignacio #12 (Amended)		85-0714711	
San Ignacio #13	75632	Bk 983 Pg 251	10/30/1974
San Ignacio #13 (Amended)		Bk 1840 Pg 420	
San Ignacio #13 (Amended)		85-0714712	
San Ignacio #14	75633	Bk 983 Pg 252	10/30/1974
San Ignacio #14 (Amended)		Bk 1840 Pg 422	
San Ignacio #14 (Amended)		85-0714713	

PHOENIX, ARIZONA

2016 AUG 23 A 11:48

RECEIVED  
BLM AZ STATE OFFICE



Ralph M. Cartmell, Martha E. Cartmell and David W. Cartmell Unpatented  
Mining claims

Exhibit A

Page 3

Claim Name	AMC Number	County Recording Info	Location Date
San Ignacio #15	75634	Bk 983 Pg 253	10/30/1974
San Ignacio #15 (Amended)		Bk 1840 Pg 424	
San Ignacio #15 (Amended)		85-0714714	
San Ignacio #16	75635	Bk 983 Pg 254	10/30/1974
San Ignacio #16 (Amended)		Bk 1840 Pg 426	
San Ignacio #16 (Amended)		85-0714715	
San Ignacio #17	75636	Bk 983 Pg 255	10/30/1974
San Ignacio #17 (Amended)		Bk 1840 Pg 428	
San Ignacio #17 (Amended)		85-0714716	
San Ignacio #18	75637	Bk 983 Pg 256	10/30/1974
San Ignacio #18 (Amended)		Bk 1840 Pg 430	
San Ignacio #18 (Amended)		85-0714717	

San Ramon #1 - 6 claims

Sections 5 and 6, Township 18 South Range 25 East, Gila & Salt River Meridian,  
Cochise County, Arizona

San Ramon #1	253698	86-0510172	4/18/1986
San Ramon #2	253699	86-0510173	4/18/1986
San Ramon #3	253700	86-0510174	4/18/1986
San Ramon #4	253701	86-0510175	4/18/1986
San Ramon #5	253702	86-0510176	4/18/1986
San Ramon #6	253703	86-0510177	4/18/1986

RECEIVED  
BLM AZ STATE OFFICE  
2016 AUG 23 A 11:47  
PHOENIX, ARIZONA

**United States Department of the Interior**  
**Bureau of Land Management**  
 DIV OF LANDS, MINRLS & ENERGY  
 ONE N CENTRAL AVE  
 PHOENIX, AZ 85004 -4427  
 Phone: 602-417-9200

Receipt

No: 3638257

<b>Transaction #:</b> 3742158	
<b>Date of Transaction:</b> 08/23/2016	
CUSTOMER:	
RALPH M CARTMELL PO BOX 146 PEARCE, AZ 85625-0146 US	

LINE #	QTY	DESCRIPTION	REMARKS	UNIT PRICE	TOTAL
1	1.00	LOCATABLE MINERALS / MINING CLAIMS- NOT NEW-UNADJUD, ONE AUTH NO. ONLY / MINING CLAIM MONEY RECEIVED CASES: AMC67975/\$5270.00	2017 MAINT (34)	- n/a -	5270.00
<b>TOTAL:</b>					<b>\$5,270.00</b>

PAYMENT INFORMATION			
1	AMOUNT:	5270.00	POSTMARKED: N/A
	TYPE:	CHECK	RECEIVED: 08/23/2016
	CHECK NO:	3364	
	NAME:	COMMONWEALTH SILVER AND GOLD CORP 5210 E WILLIAMS CIR STE 730 85711	

REMARKS

This receipt was generated by the automated BLM Collections and Billing System and is a paper representation of a portion of the official electronic record contained therein.

67975  
103278  
75620  
253698

August 12, 2015

United States Department of Interior  
BUREAU OF LAND MANAGEMENT  
Arizona State Office  
Records Section  
1 N. Central, Ste. #800  
Phoenix, AZ 85004

**NOTICE OF INTENT TO HOLD**

**By Ralph M. Cartmell, Vivian M. Cartmell, Martha E. Cartmell and David W. Cartmell**

(Under Option to Commonwealth Silver & Gold Corporation)

To Whom It May Concern:

**Ralph M. Cartmell et al**, authorized to do business in the State of Arizona has complied with the Final Rule as published in the Federal Register which implements provisions of the Interior Department and the related agencies' Consolidated Appropriations Act, 2012 (the FY 2012 Act), Pub. L. No. 112-74, 125 Stat. 786, enacted on December 23, 2011, amending the Omnibus Budget Reconciliation Act of 1993 (30 U.S.C 28f) which had established an initial and maintenance fee payment for all lode and placer mining claims and mill sites and tunnel sites on a per-claim basis.

In accordance with Sec. 430 of the FY 2012 Act, the maintenance fee payment for placer mining claims has been calculated based on the total acreage in the claim. The maintenance fee for lode claims, mill sites and tunnel sites continues to be \$155.00 per claim or site.

This will serve as notice that **Commonwealth Silver & Gold Corp**, whose address for purposes of this filing is **5210 E. Williams Circle, #730, Tucson, Arizona, 85711**, intends to hold the mining claims and/or mill sites as described in **Exhibit "A"** hereto for the assessment years 2015/2016, by payment of the annual claim maintenance fee of \$155.00 per claim or mill site. Payment of \$5,270.00 is made herewith for such assessment year for each of the unpatented lode claims and mill sites. The name, serial number, book and page or index number of the recording of the location notices are in the official records of Cochise County, Arizona, which are set forth in Exhibit "A" attached hereto and by this reference incorporated herein.

Sincerely,

*Leslie K. Muñoz*  
Leslie K. Muñoz  
Agent for Commonwealth Silver & Gold Corp.

PHOENIX, ARIZONA  
2015 AUG 14 P 1:37  
RECEIVED  
BLM AZ STATE OFFICE  
BY: [Signature]  
AUG 20 2015  
H 3347340



Ralph M. Cartmell, Martha E. Cartmell and David W. Cartmell Unpatented  
Mining claims

Exhibit A

Page 1

Claim Name	AMC Number	County Recording Info	Location Date
Brindle Steer et al claims - 10 claims			
Sections 35, Township 18 South, Range 25 East, Gila & Salt River Meridian			
Cochise County, AZ			
Brindle Steer	67975	Bk 119 Pg 414	1/12/1955
Brindle Steer (Amended)		Bk 817 Pg 312	
Brindle Steer (Amended)			
Brindle Steer (Amended)		85-0714699	
Blue Jeep	67976	Bk 119 Pg 366	3/8/1955
Blue Jeep (Amended)		Bk 817 Pg 288	
Blue Jeep (Amended)		Bk 839 Pg 335	
Blue Jeep (Amended)		Bk 1840 Pg 378	
Blue Jeep (Amended)		85-01714690	
Blue Jeep #2	67977	Bk 386 Pg 195	6/10/1965
Blue Jeep #2 (Amended)		Bk 817 Pg 291	
Blue Jeep #2 (Amended)		Bk 839 Pg 337	
Blue Jeep #2 (Amended)		Bk 1840 Pg 380	
Blue Jeep #2 (Amended)		85-01714691	
Blue Jeep #3	67978	Bk 386 Pg 196	6/10/1965
Blue Jeep # 3 (Amended)		Bk 817 Pg 294	
Blue Jeep #3 (Amended)		Bk 839 Pg 339	
Blue Jeep #3 (Amended)		Bk 1840 Pg 382	
Blue Jeep #3 (Amended)		85-01714692	
Blue Jeep #4	67979	Bk 386 Pg 197	5/22/1965
Blue Jeep #4 (Amended)		Bk 817 Pg 297	
Blue Jeep #4 (Amended)		Bk 839 Pg 341	
Blue Jeep #4 (Amended)		Bk 1840 Pg 384	
Blue Jeep #4 (Amended)		85-01714693	
Blue Jeep #5	67980	Bk 817 Pg 300	10/27/1972
Blue Jeep #5 (Amended)		Bk 839 Pg 343	
Blue Jeep #5 (Amended)		Bk 1840 Pg 386	
Blue Jeep #5 (Amended)		85-01714694	
Blue Jeep #6	67981	Bk 817 Pg 303	10/27/1972
Blue Jeep #6 (Amended)		Bk 839 Pg 345	
Blue Jeep #6 (Amended)		Bk 1840 Pg 388	
Blue Jeep #6 (Amended)		85-01714695	
Blue Jeep # 7	67982	Bk 817 Pg 306	10/27/1972
Blue Jeep #7 (Amended)		Bk 1840 Pg 390	
Blue Jeep #7 (Amended)		85-01714696	
Blue Jeep #8	67983	Bk 817 Pg 309	10/27/1972
Blue Jeep #8 (Amended)		Bk 1840 Pg 392	
Blue Jeep #8 (Amended)		85-01714697	
Blue Jeep #9		Bk 1418 Pg 176	4/28/1980
Blue Jeep #9 (Amended)		Bk 1840 Pg 394	
Blue Jeep #9 (Amended)		85-0714698	

RECEIVED  
BLM AZ STATE OFFICE  
2015 AUG 18 10:37 AM  
PHOENIX, ARIZONA



Mining claims

Exhibit A

Page 2

Claim Name	AMC Number	County Recording Info	Location Date
San Ignacio #1 - 18 claims			
Sections 33 and 34, Township 17 South Range 25 East, Gila & Salt River Meridian,			
Cochise County, Arizona			
San Ignacio #1	75620	Bk 983 Pg 239	10/30/1974
San Ignacio #1 (Amended)		Bk 1840 Pg 396	
San Ignacio #1 (Amended)		85-0714700	
San Ignacio #2	75621	Bk 983 Pg 240	10/30/1974
San Ignacio #2 (Amended)		Bk 1840 Pg 398	
San Ignacio #2 (Amended)		85-0714701	
San Ignacio #3	75622	Bk 983 Pg 241	10/30/1974
San Ignacio #3 (Amended)		Bk 1840 Pg 400	
San Ignacio #3 (Amended)		85-0714702	
San Ignacio #4	75623	Bk 983 Pg 242	10/30/1974
San Ignacio #4 (Amended)		Bk 1840 Pg 402	
San Ignacio #4 (Amended)		85-0714703	
San Ignacio #5	75624	Bk 983 Pg 243	10/30/1974
San Ignacio #5 (Amended)		Bk 1840 Pg 404	
San Ignacio #5 (Amended)		85-0714704	
San Ignacio #6	75625	Bk 983 Pg 244	10/30/1974
San Ignacio #6 (Amended)		Bk 1840 Pg 406	
San Ignacio #6 (Amended)		85-0714705	
San Ignacio #7	75626	Bk 983 Pg 245	10/30/1974
San Ignacio #7 (Amended)		Bk 1840 Pg 408	
San Ignacio #7 (Amended)		85-0714706	
San Ignacio #8	75627	Bk 983 Pg 246	10/30/1974
San Ignacio #8 (Amended)		Bk 1840 Pg 410	
San Ignacio #8 (Amended)		85-0714707	
San Ignacio #9	75628	Bk 983 Pg 247	10/30/1974
San Ignacio #9 (Amended)		Bk 1840 Pg 412	
San Ignacio #9 (Amended)		85-0714708	
San Ignacio #10	75629	Bk 983 Pg 248	10/30/1974
San Ignacio #10 (Amended)		Bk 1840 Pg 414	
San Ignacio #10 (Amended)		85-0714709	
San Ignacio #11	75630	Bk 983 Pg 249	10/30/1974
San Ignacio #11 (Amended)		Bk 1840 Pg 416	
San Ignacio #11 (Amended)		85-0714710	
San Ignacio #12	75631	Bk 983 Pg 250	10/30/1974
San Ignacio #12 (Amended)		Bk 1840 Pg 418	
San Ignacio #12 (Amended)		85-0714711	
San Ignacio #13	75632	Bk 983 Pg 251	10/30/1974
San Ignacio #13 (Amended)		Bk 1840 Pg 420	
San Ignacio #13 (Amended)		85-0714712	
San Ignacio #14	75633	Bk 983 Pg 252	10/30/1974
San Ignacio #14 (Amended)		Bk 1840 Pg 422	
San Ignacio #14 (Amended)		85-0714713	

RECEIVED  
 BLM AZ STATE OFFICE  
 2015 AUG 14 11:37  
 PHOENIX, ARIZONA  
 75632

to  
 75637

Ralph M. Cartmell, Martha E. Cartmell and David W. Cartmell Unpatented  
Mining claims

Exhibit A

Page 3

Claim Name	AMC Number	County Recording Info	Location Date
San Ignacio #15	75634	Bk 983 Pg 253	10/30/1974
San Ignacio #15 (Amended)		Bk 1840 Pg 424	
San Ignacio #15 (Amended)		85-0714714	
San Ignacio #16	75635	Bk 983 Pg 254	10/30/1974
San Ignacio #16 (Amended)		Bk 1840 Pg 426	
San Ignacio #16 (Amended)		85-0714715	
San Ignacio #17	75636	Bk 983 Pg 255	10/30/1974
San Ignacio #17 (Amended)		Bk 1840 Pg 428	
San Ignacio #17 (Amended)		85-0714716	
San Ignacio #18	75637	Bk 983 Pg 256	10/30/1974
San Ignacio #18 (Amended)		Bk 1840 Pg 430	
San Ignacio #18 (Amended)		85-0714717	

San Ramon #1 - 6 claims

Sections 5 and 6, Township 18 South Range 25 East, Gila & Salt River Meridian,  
Cochise County, Arizona

San Ramon #1	253698	86-0510172	4/18/1986
San Ramon #2	253699	86-0510173	4/18/1986
San Ramon #3	253700	86-0510174	4/18/1986
San Ramon #4	253701	86-0510175	4/18/1986
San Ramon #5	253702	86-0510176	4/18/1986
San Ramon #6	253703	86-0510177	4/18/1986

PHOENIX, ARIZONA  
2015 AUG 14 P 1:37  
RECEIVED  
BLM AZ STATE OFFICE

**United States Department of the Interior**  
**Bureau of Land Management**  
 LANDS/RECREATION & PLANNING  
 ONE N CENTRAL AVE  
 PHOENIX, AZ 85004 -2203  
 Phone: 602-417-9200

Receipt

No: 3367340

<b>Transaction #:</b> 3465421	
<b>Date of Transaction:</b> 08/14/2015	
<b>CUSTOMER:</b>	
COMMONWEALTH SILVER AND GOLD CORP 5210 E WILLIAMS CIR STE 730 TUCSON, AZ 85711-4478 US	

LINE #	QTY	DESCRIPTION	REMARKS	UNIT PRICE	TOTAL
1	1.00	LOCATABLE MINERALS / MINING CLAIMS- NOT NEW-UNADJUD, ONE AUTH NO. ONLY / MINING CLAIM MONEY RECEIVED CASES: AMC67975/\$5270.00	MAINT 2016/34	- n/a -	5270.00
<b>TOTAL:</b>					<b>\$5,270.00</b>

PAYMENT INFORMATION			
1	AMOUNT:	5270.00	POSTMARKED: N/A
	TYPE:	CHECK	RECEIVED: 08/14/2015
	CHECK NO:	2656	
	NAME:	COMMONWEALTH SILVER AND GOLD CORP 5210 E WILLIAMS CIR STE 730 TUCSON AZ 85711-4478 US	

REMARKS

This receipt was generated by the automated BLM Collections and Billing System and is a paper representation of a portion of the official electronic record contained therein.



3210 EAST WILLIAMS CIRCLE, SUITE 730  
TUCSON, ARIZONA 85711-4478  
PHONE: 520.790.1914  
WWW.COMMONWEALTHSILVER.CA

Amc 67975  
103278

July 23, 2014

United States Department of Interior  
BUREAU OF LAND MANAGEMENT  
Arizona State Office  
Records Section  
1 N. Central, Ste #800  
Phoenix, AZ 85004

75620  
253703

RE: Filings

Dear Sir or Madam,

After the filing of the three enclosed documents, can you please return the stamped documents to us in the enclosed addressed envelope.

Sincerely,

Hall Stewart, VP of Exploration/Geologist

RECEIVED  
BLM AZ STATE OFFICE  
2014 JUL 31 P 3:12  
PHOENIX, ARIZONA

Enc.

ENTERED  
AUG - 5 2014  
BY: RAM



July 22, 2014

United States Department of Interior  
BUREAU OF LAND MANAGEMENT  
Arizona State Office  
Records Section  
1 N. Central, Ste. #800  
Phoenix, AZ 85004

**NOTICE OF INTENT TO HOLD**

**By Ralph M. Cartmell, Vivian M. Cartmell, Martha E. Cartmell and David W. Cartmell**

(Under Option to Commonwealth Silver & Gold Corporation)

To Whom It May Concern:

**Ralph M. Cartmell et al**, authorized to do business in the State of Arizona has complied with the Final Rule as published in the Federal Register which implements provisions of the Interior Department and the related agencies' Consolidated Appropriations Act, 2012 (the FY 2012 Act), Pub. L. No. 112-74, 125 Stat. 786, enacted on December 23, 2011, amending the Omnibus Budget Reconciliation Act of 1993 (30 U.S.C 28f) which had established an initial and maintenance fee payment for all lode and placer mining claims and mill sites and tunnel sites on a per-claim basis.

In accordance with Sec. 430 of the FY 2012 Act, the maintenance fee payment for placer mining claims has been calculated based on the total acreage in the claim. The maintenance fee for lode claims, mill sites and tunnel sites continues to be \$155.00 per claim or site.

This will serve as notice that **Commonwealth Silver & Gold Corp**, whose address for purposes of this filing is **5210 E. Williams Circle, #730, Tucson, Arizona, 85711**, intends to hold the mining claims and/or mill sites as described in **Exhibit "A"** hereto for the assessment years 2014/2015, by payment of the annual claim maintenance fee of \$155.00 per claim or mill site. Payment of \$5,270.00 is made herewith for such assessment year for each of the unpatented lode claims and mill sites. The name, serial number, book and page or index number of the recording of the location notices are in the official records of Cochise County, Arizona, which are set forth in Exhibit "A" attached hereto and by this reference incorporated herein.

Sincerely,



Richard D. Darling

Agent for Commonwealth Silver & Gold Corp.

NO. OF CLAIMS 34  
AMOUNT \$5270.00  
RECEIPT NO. 3090562  
INIT. CDL

\*\* BLM-ASO\*\*

RECEIVED  
BLM AZ STATE OFFICE  
2014 JUL 31 P 3:13  
PHOENIX, ARIZONA

Ralph M. Cartmell, Martha E. Cartmell and David Cartmell Unpatented  
Mining claims

Exhibit A

Page 1

Claim Name	AMC Number	County Recording Info	Location Date
Brindle Steer et al claims - 10 claims			
Sections 35, Township 18 South, Range 25 East, Gila & Salt River Meridian			
Cochise County, AZ			
Brindle Steer	67975	Bk 119 Pg 414	1/12/1955
Brindle Steer (Amended)		Bk 817 Pg 312	
Brindle Steer (Amended)			
Brindle Steer (Amended)		85-0714699	
Blue Jeep	67976	Bk 119 Pg 366	3/8/1955
Blue Jeep (Amended)		Bk 817 Pg 288	
Blue Jeep (Amended)		Bk 839 Pg 335	
Blue Jeep (Amended)		Bk 1840 Pg 378	
Blue Jeep (Amended)		85-01714690	
Blue Jeep #2	67977	Bk 386 Pg 195	6/10/1965
Blue Jeep #2 (Amended)		Bk 817 Pg 291	
Blue Jeep #2 (Amended)		Bk 839 Pg 337	
Blue Jeep #2 (Amended)		Bk 1840 Pg 380	
Blue Jeep #2 (Amended)		85-01714691	
Blue Jeep #3	67978	Bk 386 Pg 196	6/10/1965
Blue Jeep # 3 (Amended)		Bk 817 Pg 294	
Blue Jeep #3 (Amended)		Bk 839 Pg 339	
Blue Jeep #3 (Amended)		Bk 1840 Pg 382	
Blue Jeep #3 (Amended)		85-01714692	
Blue Jeep #4	67979	Bk 386 Pg 197	5/22/1965
Blue Jeep #4 (Amended)		Bk 817 Pg 297	
Blue Jeep #4 (Amended)		Bk 839 Pg 341	
Blue Jeep #4 (Amended)		Bk 1840 Pg 384	
Blue Jeep #4 (Amended)		85-01714693	
Blue Jeep #5	67980	Bk 817 Pg 300	10/27/1972
Blue Jeep #5 (Amended)		Bk 839 Pg 343	
Blue Jeep #5 (Amended)		Bk 1840 Pg 386	
Blue Jeep #5 (Amended)		85-01714694	
Blue Jeep #6	67981	Bk 817 Pg 303	10/27/1972
Blue Jeep #6 (Amended)		Bk 839 Pg 345	
Blue Jeep #6 (Amended)		Bk 1840 Pg 388	
Blue Jeep #6 (Amended)		85-01714695	
Blue Jeep # 7	67982	Bk 817 Pg 306	10/27/1972
Blue Jeep #7 (Amended)		Bk 1840 Pg 390	
Blue Jeep #7 (Amended)		85-01714696	
Blue Jeep #8	67983	Bk 817 Pg 309	10/27/1972
Blue Jeep #8 (Amended)		Bk 1840 Pg 392	
Blue Jeep #8 (Amended)		85-01714697	
Blue Jeep #9	103278	Bk 1418 Pg 176	4/2/1980
Blue Jeep #9 (Amended)		Bk 1840 Pg 394	
Blue Jeep #9 (Amended)		85-0714698	

RECEIVED  
PLM AZ STATE OFFICE  
2014 JUL 31 3:13  
PHOENIX, ARIZONA

Mining claims

Exhibit A

Page 2

Claim Name	AMC Number	County Recording Info	Location Date
San Ignacio #1 - 18 claims			
Sections 33 and 34, Township 17 South Range 25 East, Gila & Salt River Meridian, Cochise County, Arizona			
San Ignacio #1	75620	Bk 983 Pg 239	10/30/1974
San Ignacio #1 (Amended)		Bk 1840 Pg 396	
San Ignacio #1 (Amended)		85-0714700	
San Ignacio #2	75621	Bk 983 Pg 240	10/30/1974
San Ignacio #2 (Amended)		Bk 1840 Pg 398	
San Ignacio #2 (Amended)		85-0714701	
San Ignacio #3	75622	Bk 983 Pg 241	10/30/1974
San Ignacio #3 (Amended)		Bk 1840 Pg 400	
San Ignacio #3 (Amended)		85-0714702	
San Ignacio #4	75623	Bk 983 Pg 242	10/30/1974
San Ignacio #4 (Amended)		Bk 1840 Pg 402	
San Ignacio #4 (Amended)		85-0714703	
San Ignacio #5	75624	Bk 983 Pg 243	10/30/1974
San Ignacio #5 (Amended)		Bk 1840 Pg 404	
San Ignacio #5 (Amended)		85-0714704	
San Ignacio #6	75625	Bk 983 Pg 244	10/30/1974
San Ignacio #6 (Amended)		Bk 1840 Pg 406	
San Ignacio #6 (Amended)		85-0714705	
San Ignacio #7	75626	Bk 983 Pg 245	10/30/1974
San Ignacio #7 (Amended)		Bk 1840 Pg 408	
San Ignacio #7 (Amended)		85-0714706	
San Ignacio #8	75627	Bk 983 Pg 246	10/30/1974
San Ignacio #8 (Amended)		Bk 1840 Pg 410	
San Ignacio #8 (Amended)		85-0714707	
San Ignacio #9	75628	Bk 983 Pg 247	10/30/1974
San Ignacio #9 (Amended)		Bk 1840 Pg 412	
San Ignacio #9 (Amended)		85-0714708	
San Ignacio #10	75629	Bk 983 Pg 248	10/30/1974
San Ignacio #10 (Amended)		Bk 1840 Pg 414	
San Ignacio #10 (Amended)		85-0714709	
San Ignacio #11	75630	Bk 983 Pg 249	10/30/1974
San Ignacio #11 (Amended)		Bk 1840 Pg 416	
San Ignacio #11 (Amended)		85-0714710	
San Ignacio #12	75631	Bk 983 Pg 250	10/30/1974
San Ignacio #12 (Amended)		Bk 1840 Pg 418	
San Ignacio #12 (Amended)		85-0714711	
San Ignacio #13	75632	Bk 983 Pg 251	10/30/1974
San Ignacio #13 (Amended)		Bk 1840 Pg 420	
San Ignacio #13 (Amended)		85-0714712	
San Ignacio #14	75633	Bk 983 Pg 252	10/30/1974
San Ignacio #14 (Amended)		Bk 1840 Pg 422	
San Ignacio #14 (Amended)		85-0714713	

RECEIVED  
 BLM AZ STATE OFFICE  
 PHOENIX ARIZONA  
 2011 JUL 31 P 13

**Ralph M. Cartmell, Martha E. Cartmell and David M. Cartmell Unpatented  
Mining claims  
Exhibit A  
Page 3**

Claim Name	AMC Number	County Recording Info	Location Date
San Ignacio #15	75634	Bk 983 Pg 253	10/30/1974
San Ignacio #15 (Amended)		Bk 1840 Pg 424	
San Ignacio #15 (Amended)		85-0714714	
San Ignacio #16	75635	Bk 983 Pg 254	10/30/1974
San Ignacio #16 (Amended)		Bk 1840 Pg 426	
San Ignacio #16 (Amended)		85-0714715	
San Ignacio #17	75636	Bk 983 Pg 255	10/30/1974
San Ignacio #17 (Amended)		Bk 1840 Pg 428	
San Ignacio #17 (Amended)		85-0714716	
San Ignacio #18	75637	Bk 983 Pg 256	10/30/1974
San Ignacio #18 (Amended)		Bk 1840 Pg 430	
San Ignacio #18 (Amended)		85-0714717	

**San Ramon #1 - 6 claims**

Sections 5 and 6, Township 18 South Range 25 East, Gila & Salt River Meridian,  
Cochise County, Arizona

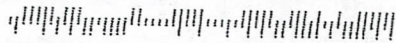
San Ramon #1	253698	86-0510172	4/18/1986
San Ramon #2	253699	86-0510173	4/18/1986
San Ramon #3	253700	86-0510174	4/18/1986
San Ramon #4	253701	86-0510175	4/18/1986
San Ramon #5	253702	86-0510176	4/18/1986
San Ramon #6	253703	86-0510177	4/18/1986

RECEIVED  
 BLM AZ STATE OFFICE  
 2011 JUL 31 P 3:13  
 PHOENIX, ARIZONA






5210 EAST WILLIAMS CIRCLE  
SUITE 730  
TUCSON, ARIZONA 85711-4478




PLACE STICKER AT TOP OF ENVELOPE TO THE RIGHT  
OF THE RETURN ADDRESS, FOLD AT DOTTED LINE

REGISTERED MAIL



7014 1820 0001 0394 9546



U.S. POSTAGE  
PAID  
TUCSON, AZ  
85711  
JUL 30, '14  
AMOUNT

1000

85004

\$7.61  
00018635-16

FIRST CLASS

Return Receipt Requested  
Showing Address  
Where Delivered

RECEIVED  
BLM AZ STATE OFFICE  
2014 JUL 31 P 3:04  
PHOENIX, ARIZONA

United States Department of Interior, BLM  
Arizona State Office, Records Section  
1 N. Central, Ste #800  
Phoenix, AZ 85004



United States Department of the Interior  
 Bureau of Land Management  
 LANDS/RECREATION & PLANNING  
 ONE N CENTRAL AVE  
 PHOENIX, AZ 85004 -2203  
 Phone: 602-417-9200



No: 3090562

<b>Transaction #:</b> 3181951	
<b>Date of Transaction:</b> 08/01/2014	
CUSTOMER:	
COMMONWEALTH SILVER AND GOLD CORP 5210 E WILLIAMS CIR STE 730 TUCSON, AZ 85711-4478 US	

LINE #	QTY	DESCRIPTION	REMARKS	UNIT PRICE	TOTAL
1	1.00	LOCATABLE MINERALS / MINING CLAIMS-NOT NEW-UNADJUD, ONE AUTH NO. ONLY / MINING CLAIM MONEY RECEIVED CASES: AMC67975/\$5270.00	MAINT FEE PYMNT (34) 2015 / NOI 2014	- n/a -	5270.00
<b>TOTAL:</b>					<b>\$5,270.00</b>

PAYMENT INFORMATION					
1	AMOUNT:	5270.00	POSTMARKED:	07/30/2014	
	TYPE:	CHECK	RECEIVED:	07/31/2014	
	CHECK NO:	2381			
	NAME:	COMMONWEALTH SILVER AND GOLD CORP 5210 E WILLIAMS CIR STE 730 TUCSON AZ 85711-4478 US			

REMARKS

This receipt was generated by the automated BLM Collections and Billing System and is a paper representation of a portion of the official electronic record contained therein.



404924  
394692  
405744  
413975  
67975  
103278  
75620  
253698  
364081

RECEIVED  
BLM AZ STATE OFFICE  
2013 AUG 15 PM 2:58  
PHOENIX, ARIZONA

August 3, 2013

United States Department of Interior  
BUREAU OF LAND MANAGEMENT  
Arizona State Office  
Records Section  
1 N. Central, Ste. #800  
Phoenix, AZ 85004

**NOTICE OF INTENT TO HOLD**  
**Commonwealth Silver & Gold Corporation**


To Whom It May Concern:

**Commonwealth Silver & Gold Corporation**, authorized to do business in the State of Arizona has complied with the Final Rule as published in the Federal Register which implements provisions of the Interior Department and the related agencies' Consolidated Appropriations Act, 2012 (the FY 2012 Act), Pub. L. No. 112-74, 125 Stat. 786, enacted on December 23, 2011, amending the Omnibus Budget Reconciliation Act of 1993 (30 U.S.C 28f) which had established an initial and maintenance fee payment for all lode and placer mining claims and mill sites and tunnel sites on a per-claim basis.

In accordance with Sec. 430 of the FY 2012 Act, the maintenance fee payment for placer mining claims has been calculated based on the total acreage in the claim. The maintenance fee for lode claims, mill sites and tunnel sites continues to be \$140.00 per claim or site.

This will serve as notice that **Commonwealth Silver & Gold Corp**, whose address for purposes of this filing is **5210 E. Williams Circle, #730, Tucson, Arizona, 85711**, intends to hold the mining claims and/or mill sites as described in **Exhibit "A"** hereto for the assessment years 2013/2014, by payment of the annual claim maintenance fee of \$140.00 per claim or mill site. Payment of \$12,740.00 is made herewith for such assessment year for each of the unpatented lode claims and mill sites. The name, serial number, book and page or index number of the recording of the location notices are in the official records of Cochise County, Arizona, which are set forth in Exhibit "A" attached hereto and by this reference incorporated herein.

Sincerely,



Richard D. Darling  
Agent for Commonwealth Silver & Gold Corp.

ENTERED IN COMPUTER  
RE 8-23-13

Commonwealth Silver and Gold Corp. Unpatented Mining claims

Exhibit A

Page 1

Claim Name                      AMC Number                      County Recording Information                      Location Date

J-Rod #1 - 12 claims

Located in Section 5, Township 18 South, Range 25 East, Gila & Salt River Meridian,  
Cochise County, AZ

J-ROD-1	404924	2010-24861	10/26/2010
J-ROD-2	404925	2010-24862	10/26/2010
J-ROD-3	404926	2010-24863	10/26/2010
J-ROD-4	404927	2010-24864	10/26/2010
J-ROD-5	404928	2010-24865	10/26/2010
J-ROD-6	404929	2010-24866	10/26/2010
J-ROD-7	404930	2010-24867	10/26/2010
J-ROD-8	404931	2010-24868	10/26/2010
J-ROD-9	404932	2010-24869	10/26/2010
J-ROD-10	404933	2010-24870	10/26/2010
J-ROD-11	394700	2008-24088	9/1/2008
J-ROD-12	394698	2008-24086	9/1/2008

CWSG #1-95 claims (not inclusive), 79 claims

Located in Sections 1,2,4,5,6,7,8 and 12, Township 18 South Range 25 East Gila & Salt River  
Meridian, Cochise County, AZ

CWSG #1	405744	2011-04289	2/11/2011
CWSG #2	405745	2011-04290	2/11/2011
CWSG #3	405746	2011-04291	2/11/2011
CWSG #4	405747	2011-04292	2/11/2011
CWSG #5	405748	2011-04293	2/11/2011
CWSG #6	405749	2011-04294	2/11/2011
CWSG #7	405750	2011-04295	2/11/2011
CWSG #8	405751	2011-04296	2/11/2011
CWSG #9	405752	2011-04297	2/11/2011
CWSG #10	405753	2011-04298	2/11/2011
CWSG #11	405754	2011-04299	2/11/2011
CWSG #12	405755	2011-04300	2/11/2011
CWSG #13	405756	2011-04301	2/11/2011
CWSG #14	405757	2011-04302	2/11/2011
CWSG #15	405758	2011-04303	2/11/2011
CWSG #16	405759	2011-04304	2/11/2011
CWSG #17	405760	2011-04305	2/11/2011
CWSG #18	405761	2011-04306	2/11/2011
CWSG #19	405762	2011-04307	2/11/2011
CWSG #20	405763	2011-04308	2/11/2011
CWSG #21	405764	2011-04309	2/11/2011
CWSG #22	405765	2011-04310	2/11/2011
CWSG #23	405766	2011-04311	2/11/2011
CWSG #24	405767	2011-04312	2/11/2011

PHOENIX, ARIZONA

2013 AUG 15 PM 2:58

RECEIVED  
BLM AZ STATE OFFICE



Commonwealth Silver and Gold Corp. Unpatented Mining claims

Exhibit A

Page 2

CWSG #25	405768	2011-04313	2/11/2011
CWSG #26	405769	2011-04314	2/11/2011
CWSG #27	405770	2011-04315	12/28/2010
CWSG #28	405771	2011-04316	12/28/2010
CWSG #29	405772	2011-04317	12/28/2010
CWSG #30	405773	2011-04318	12/28/2010
CWSG #31	405774	2011-04319	12/28/2010
CWSG #32	405775	2011-04320	12/28/2010
CWSG #33	405776	2011-04321	12/28/2010
CWSG #34	405777	2011-04322	12/28/2010
CWSG #35	405778	2011-04323	12/28/2010
CWSG #38	405779	2011-04324	12/28/2010
CWSG #39	405780	2011-04325	12/28/2010
CWSG #50	405781	2011-04326	1/6/2011
CWSG #51	405782	2011-04327	1/6/2011
CWSG #52	405783	2011-04328	1/6/2011
CWSG #53	405784	2011-04329	1/6/2011
CWSG #54	405785	2011-04330	1/6/2011
CWSG #55	405786	2011-04331	1/6/2011
CWSG #56	405787	2011-04332	1/6/2011
CWSG #57	405788	2011-04333	1/6/2011
CWSG #58	405789	2011-04334	1/6/2011
CWSG #59	405790	2011-04335	1/6/2011
CWSG #66	405791	2011-04336	2/4/2011
CWSG #67	405792	2011-04337	2/4/2011
CWSG #68	405793	2011-04338	2/4/2011
CWSG #69	405794	2011-04339	2/4/2011
CWSG #70	405795	2011-04340	2/4/2011
CWSG #71	405796	2011-04341	2/4/2011
CWSG #72	405797	2011-04342	2/4/2011
CWSG #73	405798	2011-04343	2/4/2011
CWSG #74	405799	2011-04344	2/4/2011
CWSG #75	405800	2011-04345	2/4/2011
CWSG #76	405801	2011-04346	2/9/2011
CWSG #77	405802	2011-04347	2/9/2011
CWSG #78	405803	2011-04348	2/10/2011
CWSG #79	405804	2011-04349	2/10/2011
CWSG #80	405805	2011-04350	2/10/2011
CWSG #81	405806	2011-04351	2/10/2011
CWSG #82	405807	2011-04352	2/10/2011
CWSG #83	405808	2011-04353	2/10/2011
CWSG #84	405809	2011-04354	2/10/2011
CWSG #85	405810	2011-04355	2/9/2011
CWSG #86	405811	2011-04356	2/4/2011

RECEIVED  
BLM AZ STATE OFFICE  
PHOENIX, ARIZONA  
2013 AUG 15 PM 2:58

Exhibit A

Page 3

CWSG #87	405812	2011-04357	2/4/2011
CWSG #88	405813	2011-04358	2/4/2011
CWSG #89	405814	2011-04359	2/4/2011
CWSG #90	405815	2011-04360	2/4/2011
CWSG #91	405816	2011-04361	2/4/2011
CWSG #92	405817	2011-04362	2/9/2011
CWSG #93	405818	2011-04363	2/9/2011
CWSG #94	405819	2011-04364	2/9/2011
CWSG #95	405820	2011-04365	2/9/2011

CWSG #100 & 101

Located in Section 9, Township 19 South Range 25 East Gila & Salt River Meridian

Cochise County, Arizona

CWSG #100	413975	1/18/2012
CWSG #101	413976	1/18/2012

RECEIVED  
BLM AZ STATE OFFICE  
2013 AUG 15 PM 2:58  
PHOENIX, ARIZONA



RECEIVED  
BLM AZ STATE OFFICE  
2013 AUG 15 PM 2:59  
PHOENIX, ARIZONA

August 3, 2013

United States Department of Interior  
BUREAU OF LAND MANAGEMENT  
Arizona State Office  
Records Section  
1 N. Central, Ste. #800  
Phoenix, AZ 85004

**NOTICE OF INTENT TO HOLD**

**By Ralph M. Cartmell, Vivian M. Cartmell, Martha E. Cartmell and David W. Cartmell**

(Under Option to Commonwealth Silver & Gold Corporation)


To Whom It May Concern:

**Ralph M. Cartmell et al**, authorized to do business in the State of Arizona has complied with the Final Rule as published in the Federal Register which implements provisions of the Interior Department and the related agencies' Consolidated Appropriations Act, 2012 (the FY 2012 Act), Pub. L. No. 112-74, 125 Stat. 786, enacted on December 23, 2011, amending the Omnibus Budget Reconciliation Act of 1993 (30 U.S.C 28f) which had established an initial and maintenance fee payment for all lode and placer mining claims and mill sites and tunnel sites on a per-claim basis.

In accordance with Sec. 430 of the FY 2012 Act, the maintenance fee payment for placer mining claims has been calculated based on the total acreage in the claim. The maintenance fee for lode claims, mill sites and tunnel sites continues to be \$140.00 per claim or site.

This will serve as notice that **Commonwealth Silver & Gold Corp**, whose address for purposes of this filing is **5210 E. Williams Circle, #730, Tucson, Arizona, 85711**, intends to hold the mining claims and/or mill sites as described in **Exhibit "A"** hereto for the assessment years 2013/2014, by payment of the annual claim maintenance fee of \$140.00 per claim or mill site. Payment of \$4,760.00 is made herewith for such assessment year for each of the unpatented lode claims and mill sites. The name, serial number, book and page or index number of the recording of the location notices are in the official records of Cochise County, Arizona, which are set forth in Exhibit "A" attached hereto and by this reference incorporated herein.

Sincerely,



Richard D. Darling

Agent for Commonwealth Silver & Gold Corp.

**Ralph M. Cartmell, Martha E. Cartmell and David W. Cartmell Unpatented  
Mining claims  
Exhibit A  
Page 1**

Claim Name	AMC Number	County Recording Info	Location Date
Brindle Steer et al claims - 10 claims			
Sections 35, Township 18 South, Range 25 East, Gila & Salt River Meridians			
Cochise County, AZ			
Brindle Steer	67975	Bk 119 Pg 414	1/12/1955
Brindle Steer (Amended)		Bk 817 Pg 312	
Brindle Steer (Amended)			
Brindle Steer (Amended)		85-0714699	
Blue Jeep	67976	Bk 119 Pg 366	3/8/1955
Blue Jeep (Amended)		Bk 817 Pg 288	
Blue Jeep (Amended)		Bk 839 Pg 335	
Blue Jeep (Amended)		Bk 1840 Pg 378	
Blue Jeep (Amended)		85-01714690	
Blue Jeep #2	67977	Bk 386 Pg 195	6/10/1965
Blue Jeep #2 (Amended)		Bk 817 Pg 291	
Blue Jeep #2 (Amended)		Bk 839 Pg 337	
Blue Jeep #2 (Amended)		Bk 1840 Pg 380	
Blue Jeep #2 (Amended)		85-01714691	
Blue Jeep #3	67978	Bk 386 Pg 196	6/10/1965
Blue Jeep # 3 (Amended)		Bk 817 Pg 294	
Blue Jeep #3 (Amended)		Bk 839 Pg 339	
Blue Jeep #3 (Amended)		Bk 1840 Pg 382	
Blue Jeep #3 (Amended)		85-01714692	
Blue Jeep #4	67979	Bk 386 Pg 197	5/22/1965
Blue Jeep #4 (Amended)		Bk 817 Pg 297	
Blue Jeep #4 (Amended)		Bk 839 Pg 341	
Blue Jeep #4 (Amended)		Bk 1840 Pg 384	
Blue Jeep #4 (Amended)		85-01714693	
Blue Jeep #5	67980	Bk 817 Pg 300	10/27/1972
Blue Jeep #5 (Amended)		Bk 839 Pg 343	
Blue Jeep #5 (Amended)		Bk 1840 Pg 386	
Blue Jeep #5 (Amended)		85-01714694	
Blue Jeep #6	67981	Bk 817 Pg 303	10/27/1972
Blue Jeep #6 (Amended)		Bk 839 Pg 345	
Blue Jeep #6 (Amended)		Bk 1840 Pg 388	
Blue Jeep #6 (Amended)		85-01714695	
Blue Jeep # 7	67982	Bk 817 Pg 306	10/27/1972
Blue Jeep #7 (Amended)		Bk 1840 Pg 390	
Blue Jeep #7 (Amended)		85-01714696	
Blue Jeep #8	67983	Bk 817 Pg 309	10/27/1972
Blue Jeep #8 (Amended)		Bk 1840 Pg 392	
Blue Jeep #8 (Amended)		85-01714697	
Blue Jeep #9	103278	Bk 1418 Pg 176	4/28/1980
Blue Jeep #9 (Amended)		Bk 1840 Pg 394	
Blue Jeep #9 (Amended)		85-0714698	

RECEIVED  
 BLM AZ STATE OFFICE  
 2013 AUG 15 PM 2:59  
 PHOENIX ARIZONA



**Ralph M. Cartmell, Masha E. Cartmell and David W. Cartmell Unpatented  
Mining claims**

**Exhibit A**

**Page 2**

Claim Name	AMC Number	County Recording Info	Location Date
San Ignacio #1 - 18 claims			
Sections 33 and 34, Township 17 South Range 25 East, Gila & Salt River Meridian, Cochise County, Arizona			
San Ignacio #1	75620	Bk 983 Pg 239	10/30/1974
San Ignacio #1 (Amended)		Bk 1840 Pg 396	
San Ignacio #1 (Amended)		85-0714700	
San Ignacio #2	75621	Bk 983 Pg 240	10/30/1974
San Ignacio #2 (Amended)		Bk 1840 Pg 398	
San Ignacio #2 (Amended)		85-0714701	
San Ignacio #3	75622	Bk 983 Pg 241	10/30/1974
San Ignacio #3 (Amended)		Bk 1840 Pg 400	
San Ignacio #3 (Amended)		85-0714702	
San Ignacio #4	75623	Bk 983 Pg 242	10/30/1974
San Ignacio #4 (Amended)		Bk 1840 Pg 402	
San Ignacio #4 (Amended)		85-0714703	
San Ignacio #5	75624	Bk 983 Pg 243	10/30/1974
San Ignacio #5 (Amended)		Bk 1840 Pg 404	
San Ignacio #5 (Amended)		85-0714704	
San Ignacio #6	75625	Bk 983 Pg 244	10/30/1974
San Ignacio #6 (Amended)		Bk 1840 Pg 406	
San Ignacio #6 (Amended)		85-0714705	
San Ignacio #7	75626	Bk 983 Pg 245	10/30/1974
San Ignacio #7 (Amended)		Bk 1840 Pg 408	
San Ignacio #7 (Amended)		85-0714706	
San Ignacio #8	75627	Bk 983 Pg 246	10/30/1974
San Ignacio #8 (Amended)		Bk 1840 Pg 410	
San Ignacio #8 (Amended)		85-0714707	
San Ignacio #9	75628	Bk 983 Pg 247	10/30/1974
San Ignacio #9 (Amended)		Bk 1840 Pg 412	
San Ignacio #9 (Amended)		85-0714708	
San Ignacio #10	75629	Bk 983 Pg 248	10/30/1974
San Ignacio #10 (Amended)		Bk 1840 Pg 414	
San Ignacio #10 (Amended)		85-0714709	
San Ignacio #11	75630	Bk 983 Pg 249	10/30/1974
San Ignacio #11 (Amended)		Bk 1840 Pg 416	
San Ignacio #11 (Amended)		85-0714710	
San Ignacio #12	75631	Bk 983 Pg 250	10/30/1974
San Ignacio #12 (Amended)		Bk 1840 Pg 418	
San Ignacio #12 (Amended)		85-0714711	
San Ignacio #13	75632	Bk 983 Pg 251	10/30/1974
San Ignacio #13 (Amended)		Bk 1840 Pg 420	
San Ignacio #13 (Amended)		85-0714712	
San Ignacio #14	75633	Bk 983 Pg 252	10/30/1974

RECEIVED  
 BLM AZ STATE OFFICE  
 2013 AUG 15 PM 2:59  
 PHOENIX ARIZONA

**Ralph M. Cartmell, ■tha E. Cartmell and David W. Cartmell Unpatented  
Mining claims**

**Exhibit A**

**Page 3**

<b>Claim Name</b>	<b>AMC Number</b>	<b>County Recording Info</b>	<b>Location Date</b>
San Ignacio #14 (Amended)		Bk 1840 Pg 422	
San Ignacio #14 (Amended)		85-0714713	
San Ignacio #15	75634	Bk 983 Pg 253	10/30/1974
San Ignacio #15 (Amended)		Bk 1840 Pg 424	
San Ignacio #15 (Amended)		85-0714714	
San Ignacio #16	75635	Bk 983 Pg 254	10/30/1974
San Ignacio #16 (Amended)		Bk 1840 Pg 426	
San Ignacio #16 (Amended)		85-0714715	
San Ignacio #17	75636	Bk 983 Pg 255	10/30/1974
San Ignacio #17 (Amended)		Bk 1840 Pg 428	
San Ignacio #17 (Amended)		85-0714716	
San Ignacio #18	75637	Bk 983 Pg 256	10/30/1974
San Ignacio #18 (Amended)		Bk 1840 Pg 430	
San Ignacio #18 (Amended)		85-0714717	

**San Ramon #1 - 6 claims**

**Sections 5 and 6, Township 18 South Range 25 East, Gila & Salt River Meridian,  
Cochise County, Arizona**

San Ramon #1	253698	86-0510172	4/18/1986
San Ramon #2	253699	86-0510173	4/18/1986
San Ramon #3	253700	86-0510174	4/18/1986
San Ramon #4	253701	86-0510175	4/18/1986
San Ramon #5	253702	86-0510176	4/18/1986
San Ramon #6	253703	86-0510177	4/18/1986

RECEIVED  
BLM AZ STATE OFFICE  
2013 AUG 15 PM 2: 59  
PHOENIX, ARIZONA



August 3, 2013

United States Department of Interior  
BUREAU OF LAND MANAGEMENT  
Arizona State Office  
Records Section  
1 N. Central, Ste. #800  
Phoenix, AZ 85004

RECEIVED  
BLM AZ STATE OFFICE  
2013 AUG 15 PM 2:59  
PHOENIX, ARIZONA

**NOTICE OF INTENT TO HOLD**  
**By Carl Thetford Family Trust**

(Under Option to Commonwealth Silver & Gold Corporation)


To Whom It May Concern:

**The Carl Thetford Family Trust**, authorized to do business in the State of Arizona has complied with the Final Rule as published in the Federal Register which implements provisions of the Interior Department and the related agencies' Consolidated Appropriations Act, 2012 (the FY 2012 Act), Pub. L. No. 112-74, 125 Stat. 786, enacted on December 23, 2011, amending the Omnibus Budget Reconciliation Act of 1993 (30 U.S.C 28f) which had established an initial and maintenance fee payment for all lode and placer mining claims and mill sites and tunnel sites on a per-claim basis.

In accordance with Sec. 430 of the FY 2012 Act, the maintenance fee payment for placer mining claims has been calculated based on the total acreage in the claim. The maintenance fee for lode claims, mill sites and tunnel sites continues to be \$140.00 per claim or site.

This will serve as notice that **Commonwealth Silver & Gold Corp**, whose address for purposes of this filing is **5210 E. Williams Circle, #730, Tucson, Arizona, 85711**, intends to hold the mining claims and/or mill sites as described in **Exhibit "A"** hereto for the assessment years 2013/2014, by payment of the annual claim maintenance fee of \$140.00 per claim or mill site. Payment of \$1,400.00 is made herewith for such assessment year for each of the unpatented lode claims and mill sites. The name, serial number, book and page or index number of the recording of the location notices are in the official records of Cochise County, Arizona, which are set forth in Exhibit "A" attached hereto and by this reference incorporated herein.

Sincerely,



Richard D. Darling

Agent for Commonwealth Silver & Gold Corp.



Carl Theford Family Trust Unpatented Mineral claims

Exhibit A

Page 1

Lyle 1 et al claims 10 claims

Sections 4 & 5, Township 18 South, Range 25 East, Gila & Salt River Meridian,  
Cochise County, AZ

Claim Name	AMC Number	County Recording Information	Location Date
Lyle-1	364081	2005-00377	12/11/2004
Lyle-2	364082	2005-00378	12/11/2004
Pan-8	364083	2005-00379	12/11/2004
Pan-9	364084	2005-00380	12/11/2004
Pan-10	364085	2005-00381	12/11/2004
Pan-11	364086	2005-00382	12/11/2004
Pan-12	364087	2005-00383	12/11/2004
Pan-13	364088	2005-00384	12/11/2004
Pan-14	364089	2005-00385	12/11/2004
Pan-15	364090	2005-00386	12/11/2004

RECEIVED  
BLM AZ STATE OFFICE  
2013 AUG 15 PM 2: 59  
PHOENIX, ARIZONA

United States Department of the Interior

Bureau of Land Management

LANDS/RECREATION & PLANNING

ONE N CENTRAL AVE

PHOENIX, AZ 85004 -2203

Phone: 602-417-9200

Receipt

No:

2857266

<b>Transaction #:</b> 2943088	
<b>Date of Transaction:</b> 08/16/2013	
<b>CUSTOMER:</b>	
COMMONWEALTH SILVER AND GOLD CORP 5210 E WILLIAMS CIR STE 730 TUCSON, AZ 85711-4478 US	

LINE #	QTY	DESCRIPTION	REMARKS	UNIT PRICE	TOTAL
1	1.00	LOCATABLE MINERALS / MINING CLAIMS-NOT NEW-UNADJUD, ONE AUTH NO. ONLY / MINING CLAIM MONEY RECEIVED CASES: AMC404924/\$18900.00	MAINT 2014/135	- n/a -	18900.00
<b>TOTAL:</b>					<b>\$18,900.00</b>

PAYMENT INFORMATION					
1	AMOUNT:	1400.00	POSTMARKED:	08/14/2013	
	TYPE:	CHECK	RECEIVED:	08/15/2013	
	CHECK NO:	2107			
	NAME:	COMMONWEALTH SILVER AND GOLD CORP 5210 E WILLIAMS CIR STE 730 TUCSON AZ 85711-4478 US			
2	AMOUNT:	4760.00	POSTMARKED:	08/14/2013	
	TYPE:	CHECK	RECEIVED:	08/15/2013	
	CHECK NO:	2108			
	NAME:	COMMONWEALTH SILVER AND GOLD CORP 5210 E WILLIAMS CIR STE 730 TUCSON AZ 85711-4478 US			
3	AMOUNT:	12740.00	POSTMARKED:	08/14/2013	
	TYPE:	CHECK	RECEIVED:	08/15/2013	
	CHECK NO:	2109			
	NAME:	COMMONWEALTH SILVER AND GOLD CORP 5210 E WILLIAMS CIR STE 730 TUCSON AZ 85711-4478 US			

REMARKS

This receipt was generated by the automated BLM Collections and Billing System and is a paper representation of a portion of the official electronic record contained therein.



Amc 67975  
Amc 103278  
Amc 75620  
Amc 253698

August 3, 2012

United States Department of Interior  
BUREAU OF LAND MANAGEMENT  
Arizona State Office  
Records Section  
1 N. Central, Ste. #800  
Phoenix, AZ 85004

RECEIVED  
BLM AZ STATE OFFICE  
2012 AUG 15 P 12:10  
PHOENIX, ARIZONA

**NOTICE OF INTENT TO HOLD**

**By Ralph M. Cartmell, Vivian M. Cartmell, Martha E. Cartmell and David W. Cartmell**

(Under Option to Commonwealth Silver & Gold Corporation)

To Whom It May Concern:

**Ralph M. Cartmell et al**, authorized to do business in the State of Arizona has complied with the Final Rule as published in the Federal Register which implements provisions of the Interior Department and the related agencies' Consolidated Appropriations Act, 2012 (the FY 2012 Act), Pub. L. No. 112-74, 125 Stat. 786, enacted on December 23, 2011, amending the Omnibus Budget Reconciliation Act of 1993 (30 U.S.C 28f) which had established an initial and maintenance fee payment for all lode and placer mining claims and mill sites and tunnel sites on a per-claim basis.

In accordance with Sec. 430 of the FY 2012 Act, the maintenance fee payment for placer mining claims has been calculated based on the total acreage in the claim. The maintenance fee for lode claims, mill sites and tunnel sites continues to be \$140.00 per claim or site.

This will serve as notice that **Commonwealth Silver & Gold Corp**, whose address for purposes of this filing is **5210 E. Williams Circle, #730, Tucson, Arizona, 85711**, intends to hold the mining claims and/or mill sites as described in **Exhibit "A"** hereto for the assessment years 2012/2013, by payment of the annual claim maintenance fee of \$140.00 per claim or mill site. Payment of \$4,760.00 is made herewith for such assessment year for each of the unpatented lode claims and mill sites. The name, serial number, book and page or index number of the recording of the location notices are in the official records of Cochise County, Arizona, which are set forth in Exhibit "A" attached hereto and by this reference incorporated herein.

Sincerely,



Mary E. Darling  
Agent for Commonwealth Silver & Gold Corp.

ENTERED INTO COMPUTER

8/23/12 AT

\\server\data\survey 2012\comonwealth silver and gold 2012\notice of intent to hold 2012\letter to blm cartmell august 2012-2013.docx

#2031163



-Ralph M. Cartmell, Martha E. Cartmell and David Cartmell Unpatented  
Mining claims  
Exhibit A  
Page 1

Claim Name	AMC Number	County Recording Info	Location Date
Brindle Steer et al claims - 10 claims			
Sections 35, Township 18 South, Range 25 East, Gila & Salt River Meridians			
Cochise County, AZ			
Brindle Steer	67975	Bk 119 Pg 414	1/12/1955
Brindle Steer (Amended)		Bk 817 Pg 312	
Brindle Steer (Amended)			
Brindle Steer (Amended)		85-0714699	
Blue Jeep	67976	Bk 119 Pg 366	3/8/1955
Blue Jeep (Amended)		Bk 817 Pg 288	
Blue Jeep (Amended)		Bk 839 Pg 335	
Blue Jeep (Amended)		Bk 1840 Pg 378	
Blue Jeep (Amended)		85-01714690	
Blue Jeep #2	67977	Bk 386 Pg 195	6/10/1965
Blue Jeep #2 (Amended)		Bk 817 Pg 291	
Blue Jeep #2 (Amended)		Bk 839 Pg 337	
Blue Jeep #2 (Amended)		Bk 1840 Pg 380	
Blue Jeep #2 (Amended)		85-01714691	
Blue Jeep #3	67978	Bk 386 Pg 196	6/10/1965
Blue Jeep # 3 (Amended)		Bk 817 Pg 294	
Blue Jeep #3 (Amended)		Bk 839 Pg 339	
Blue Jeep #3 (Amended)		Bk 1840 Pg 382	
Blue Jeep #3 (Amended)		85-01714692	
Blue Jeep #4	67979	Bk 386 Pg 197	5/22/1965
Blue Jeep #4 (Amended)		Bk 817 Pg 297	
Blue Jeep #4 (Amended)		Bk 839 Pg 341	
Blue Jeep #4 (Amended)		Bk 1840 Pg 384	
Blue Jeep #4 (Amended)		85-01714693	
Blue Jeep #5	67980	Bk 817 Pg 300	10/27/1972
Blue Jeep #5 (Amended)		Bk 839 Pg 343	
Blue Jeep #5 (Amended)		Bk 1840 Pg 386	
Blue Jeep #5 (Amended)		85-01714694	
Blue Jeep #6	67981	Bk 817 Pg 303	10/27/1972
Blue Jeep #6 (Amended)		Bk 839 Pg 345	
Blue Jeep #6 (Amended)		Bk 1840 Pg 388	
Blue Jeep #6 (Amended)		85-01714695	
Blue Jeep # 7	67982	Bk 817 Pg 306	10/27/1972
Blue Jeep #7 (Amended)		Bk 1840 Pg 390	
Blue Jeep #7 (Amended)		85-01714696	
Blue Jeep #8	67983	Bk 817 Pg 309	10/27/1972
Blue Jeep #8 (Amended)		Bk 1840 Pg 392	
Blue Jeep #8 (Amended)		85-01714697	
Blue Jeep #9	103278	Bk 1418 Pg 176	4/28/1980
Blue Jeep #9 (Amended)		Bk 1840 Pg 394	
Blue Jeep #9 (Amended)		85-0714698	

RECEIVED  
 BLM AZ STATE OFFICE  
 2012 AUG 15 P 12:15  
 PHOENIX, ARIZONA

Ralph M. Cartmell, Martha E. Cartmell and David Cartmell Unpatented  
Mining claims  
Exhibit A  
Page 2

Claim Name	AMC Number	County Recording Info	Location Date
San Ignacio #1 - 18 claims Sections 33 and 34, Township 17 South Range 25 East, Gila & Salt River Meridian, Cochise County, Arizona			
San Ignacio #1	75620	Bk 983 Pg 239	10/30/1974
San Ignacio #1 (Amended)		Bk 1840 Pg 396	
San Ignacio #1 (Amended)		85-0714700	
San Ignacio #2	75621	Bk 983 Pg 240	10/30/1974
San Ignacio #2 (Amended)		Bk 1840 Pg 398	
San Ignacio #2 (Amended)		85-0714701	
San Ignacio #3	75622	Bk 983 Pg 241	10/30/1974
San Ignacio #3 (Amended)		Bk 1840 Pg 400	
San Ignacio #3 (Amended)		85-0714702	
San Ignacio #4	75623	Bk 983 Pg 242	10/30/1974
San Ignacio #4 (Amended)		Bk 1840 Pg 402	
San Ignacio #4 (Amended)		85-0714703	
San Ignacio #5	75624	Bk 983 Pg 243	10/30/1974
San Ignacio #5 (Amended)		Bk 1840 Pg 404	
San Ignacio #5 (Amended)		85-0714704	
San Ignacio #6	75625	Bk 983 Pg 244	10/30/1974
San Ignacio #6 (Amended)		Bk 1840 Pg 406	
San Ignacio #6 (Amended)		85-0714705	
San Ignacio #7	75626	Bk 983 Pg 245	10/30/1974
San Ignacio #7 (Amended)		Bk 1840 Pg 408	
San Ignacio #7 (Amended)		85-0714706	
San Ignacio #8	75627	Bk 983 Pg 246	10/30/1974
San Ignacio #8 (Amended)		Bk 1840 Pg 410	
San Ignacio #8 (Amended)		85-0714707	
San Ignacio #9	75628	Bk 983 Pg 247	10/30/1974
San Ignacio #9 (Amended)		Bk 1840 Pg 412	
San Ignacio #9 (Amended)		85-0714708	
San Ignacio #10	75629	Bk 983 Pg 248	10/30/1974
San Ignacio #10 (Amended)		Bk 1840 Pg 414	
San Ignacio #10 (Amended)		85-0714709	
San Ignacio #11	75630	Bk 983 Pg 249	10/30/1974
San Ignacio #11 (Amended)		Bk 1840 Pg 416	
San Ignacio #11 (Amended)		85-0714710	
San Ignacio #12	75631	Bk 983 Pg 250	10/30/1974
San Ignacio #12 (Amended)		Bk 1840 Pg 418	
San Ignacio #12 (Amended)		85-0714711	
San Ignacio #13	75632	Bk 983 Pg 251	10/30/1974
San Ignacio #13 (Amended)		Bk 1840 Pg 420	
San Ignacio #13 (Amended)		85-0714712	
San Ignacio #14	75633	Bk 983 Pg 252	10/30/1974

RECEIVED  
 BLM AZ STATE OFFICE  
 PHOENIX ARIZONA  
 AUG 15 12 15 PM '15

Ralph M. Cartmell, Martha E. Cartmell and David Cartmell Unpatented  
Mining claims

Exhibit A

Page 3

Claim Name	AMC Number	County Recording Info	Location Date
San Ignacio #14 (Amended)		Bk 1840 Pg 422	
San Ignacio #14 (Amended)		85-0714713	
San Ignacio #15	75634	Bk 983 Pg 253	10/30/1974
San Ignacio #15 (Amended)		Bk 1840 Pg 424	
San Ignacio #15 (Amended)		85-0714714	
San Ignacio #16	75635	Bk 983 Pg 254	10/30/1974
San Ignacio #16 (Amended)		Bk 1840 Pg 426	
San Ignacio #16 (Amended)		85-0714715	
San Ignacio #17	75636	Bk 983 Pg 255	10/30/1974
San Ignacio #17 (Amended)		Bk 1840 Pg 428	
San Ignacio #17 (Amended)		85-0714716	
San Ignacio #18	75637	Bk 983 Pg 256	10/30/1974
San Ignacio #18 (Amended)		Bk 1840 Pg 430	
San Ignacio #18 (Amended)		85-0714717	

San Ramon #1 - 6 claims

Sections 5 and 6, Township 18 South Range 25 East, Gila & Salt River Meridian,  
Cochise County, Arizona

San Ramon #1	253698	86-0510172	4/18/1986
San Ramon #2	253699	86-0510173	4/18/1986
San Ramon #3	253700	86-0510174	4/18/1986
San Ramon #4	253701	86-0510175	4/18/1986
San Ramon #5	253702	86-0510176	4/18/1986
San Ramon #6	253703	86-0510177	4/18/1986

RECEIVED  
BLM AZ STATE OFFICE  
2012 AUG 15 P 12:15  
PHOENIX, ARIZONA



United States Department of the Interior  
 Bureau of Land Management  
 LANDS/RECREATION & PLANNING  
 ONE N CENTRAL AVE  
 PHOENIX, AZ 85004 -2203  
 Phone: 602-417-9200

Receipt

No:

2631163

<b>Transaction #:</b> 2711662	
<b>Date of Transaction:</b> 08/15/2012	
<b>CUSTOMER:</b>	
COMMONWEALTH SILVER AND GOLD CORP 5210 E WILLIAMS CIR STE 730 TUCSON,AZ 85711-4478 US	

LINE #	QTY	DESCRIPTION	REMARKS	UNIT PRICE	TOTAL
1	1.00	LOCATABLE MINERALS / MINING CLAIMS-NOT NEW-UNADJUD,ONE AUTH NO. ONLY / MINING CLAIM MONEY RECEIVED CASES: AMC67975/\$4760.00	MAINT 2013/34	- n/a -	4760.00
<b>TOTAL:</b>					<b>\$4,760.00</b>

PAYMENT INFORMATION					
1	AMOUNT:	4760.00	POSTMARKED:	N/A	
	TYPE:	CHECK	RECEIVED:	08/15/2012	
	CHECK NO:	1794			
	NAME:	COMMONWEALTH SILVER AND GOLD CORP 5210 E WILLIAMS CIR STE 730 TUCSON AZ 85711-4478 US			

REMARKS

This receipt was generated by the automated BLM Collections and Billing System and is a paper representation of a portion of the official electronic record contained therein.

AMC 67975

AMC 103278

AMC 75620

AMC 253698

August 9, 2011

United States Department of Interior  
BUREAU OF LAND MANAGEMENT  
Arizona State Office  
Records Section  
1 N. Central, Ste. #800  
Phoenix, AZ 85004

NO. OF CLAIMS 34  
AMOUNT 4760.  
RECEIPT NO. 2405228  
INIT. SC

\*\* BLM-ASO\*\*

**NOTICE OF INTENT TO HOLD**  
**ANNUAL CLAIM MAINTENANCE FEES for 2011/2012**  
**By Ralph M. Cartmell, Vivian M. Cartmell, Martha E. Cartmell and**  
**David W. Cartmell**


(Under Option to Commonwealth Silver & Gold)

To Whom It May Concern:

The Final Rule as published in the Federal Register implements provisions of the Interior Department and related agencies, Appropriations Act of 1993 (the "Act") that require an annual rental fee of \$140.00 for each unpatented mining claim and site located and held under the General Mining law of 1872.

This will serve as notice that Ralph M. Cartmell et al whose address for purposes of this filing is Ralph M. Cartmell, PO Box 146, Pearce, AZ 85625, intends to hold the mining claims and/or mill sites as described in Exhibit "A" hereto for the assessment years 2011/2012, by payment of the annual claim maintenance fee of \$140.00 per claim or mill site. Payment of \$4,760.00 is made herewith for such assessment year for each of the unpatented lode claims and mill sites. The name, serial number, book and page or index number of the recording of the location notices are in the official records of Cochise County, Arizona, which are set forth in Exhibit "A" attached hereto and by this references incorporated herein.

Sincerely,  
Darling Environmental & Surveying, Ltd.



Richard D. Darling  
President  
Agent for Commonwealth Silver & Gold Corp.

AUG 23 2011  
*Am*

RECEIVED  
ARIZONA STATE OFFICE  
2011 AUG 15 P 1:42  
PHOENIX, ARIZONA

Ralph M. Cartmell, Martha E. Cartmell and David W. Cartmell Unpatented Mining claims  
 Located in Sections 35, Township 18 South, Range 25 East, Gila & Salt River Meridian,  
 Cochise County, AZ

Claim Name	AMC Number	County Recording Information	Location Date
Brindle Steer	67975	Bk 119 Pg 414	1/12/1955
Brindle Steer (Amended)		Bk 817 Pg 312	
Brindle Steer (Amended)		Bk 1840 pg 376	
Brindle Steer (Amended)		85-0714699	
Blue Jeep	67976	Bk 119 Pg 366	3/8/1955
Blue Jeep (Amended)		Bk 817 Pg 288	
Blue Jeep (Amended)		Bk 839 Pg 335	
Blue Jeep (Amended)		Bk 1840 Pg 378	
Blue Jeep (Amended)		85-01714690	
Blue Jeep #2	67977	Bk 386 Pg 195	6/10/1965
Blue Jeep #2 (Amended)		Bk 817 Pg 291	
Blue Jeep #2 (Amended)		Bk 839 Pg 337	
Blue Jeep #2 (Amended)		Bk 1840 Pg 380	
Blue Jeep #2 (Amended)		85-01714691	
Blue Jeep #3	67978	Bk 386 Pg 196	6/10/1965
Blue Jeep #3 (Amended)		Bk 817 Pg 294	
Blue Jeep #3 (Amended)		Bk 839 Pg 339	
Blue Jeep #3 (Amended)		Bk 1840 Pg 382	
Blue Jeep #3 (Amended)		85-01714692	
Blue Jeep #4	67979	Bk 386 Pg 197	5/22/1965
Blue Jeep #4 (Amended)		Bk 817 Pg 297	
Blue Jeep #4 (Amended)		Bk 839 Pg 341	
Blue Jeep #4 (Amended)		Bk 1840 Pg 384	
Blue Jeep #4 (Amended)		85-01714693	
Blue Jeep #5	67980	Bk 817 Pg 300	10/27/1972
Blue Jeep #5 (Amended)		Bk 839 Pg 343	
Blue Jeep #5 (Amended)		Bk 1840 Pg 386	
Blue Jeep #5 (Amended)		85-01714694	
Blue Jeep #6	67981	Bk 817 Pg 303	10/27/1972
Blue Jeep #6 (Amended)		Bk 839 Pg 345	
Blue Jeep #6 (Amended)		Bk 1840 Pg 388	
Blue Jeep #6 (Amended)		85-01714695	
Blue Jeep #7	67982	Bk 817 Pg 306	10/27/1972
Blue Jeep #7 (Amended)		Bk 1840 Pg 390	
Blue Jeep #7 (Amended)		85-01714696	
Blue Jeep #8	67983	Bk 817 Pg 309	10/27/1972
Blue Jeep #8 (Amended)	<u>        </u> ✓	Bk 1840 Pg 392	
Blue Jeep #8 (Amended)		85-01714697	
Blue Jeep #9	103278	Bk 1418 Pg 176	4/28/1980
Blue Jeep #9 (Amended)	<u>        </u> ✓	Bk 1840 Pg 394	
Blue Jeep #9 (Amended)		85-0714698	

RECEIVED  
 PHOENIX, ARIZONA  
 2011 AUG 15 P 1:42  
 PLM AZ STATE OFFICE



Ralph Merle Cartmell Unpatented Mining Claims pg. 2  
 Located in Sections 33 and 34, Township 17 South Range 25 East, Gila & Salt River Meridian,  
 Cochise County, Arizona

Claim Name	AMC Number	County Recording Information	Location Date
San Ignacio #1	75620	Bk 983 Pg 239	10/30/1974
San Ignacio #1 (Amended)		Bk 1840 Pg 396	
San Ignacio #1 (Amended)		85-0714700	
San Ignacio #2	75621	Bk 983 Pg 240	10/30/1974
San Ignacio #2 (Amended)		Bk 1840 Pg 398	
San Ignacio #2 (Amended)		85-0714701	
San Ignacio #3	75622	Bk 983 Pg 241	10/30/1974
San Ignacio #3 (Amended)		Bk 1840 Pg 400	
San Ignacio #3 (Amended)		85-0714702	
San Ignacio #4	75623	Bk 983 Pg 242	10/30/1974
San Ignacio #4 (Amended)		Bk 1840 Pg 402	
San Ignacio #4 (Amended)		85-0714703	
San Ignacio #5	75624	Bk 983 Pg 243	10/30/1974
San Ignacio #5 (Amended)		Bk 1840 Pg 404	
San Ignacio #5 (Amended)		85-0714704	
San Ignacio #6	75625	Bk 983 Pg 244	10/30/1974
San Ignacio #6 (Amended)		Bk 1840 Pg 406	
San Ignacio #6 (Amended)		85-0714705	
San Ignacio #7	75626	Bk 983 Pg 245	10/30/1974
San Ignacio #7 (Amended)		Bk 1840 Pg 408	
San Ignacio #7 (Amended)		85-0714706	
San Ignacio #8	75627	Bk 983 Pg 246	10/30/1974
San Ignacio #8 (Amended)		Bk 1840 Pg 410	
San Ignacio #8 (Amended)		85-0714707	
San Ignacio #9	75628	Bk 983 Pg 247	10/30/1974
San Ignacio #9 (Amended)		Bk 1840 Pg 412	
San Ignacio #9 (Amended)		85-0714708	
San Ignacio #10	75629	Bk 983 Pg 248	10/30/1974
San Ignacio #10 (Amended)		Bk 1840 Pg 414	
San Ignacio #10 (Amended)		85-0714709	
San Ignacio #11	75630	Bk 983 Pg 249	10/30/1974
San Ignacio #11 (Amended)		Bk 1840 Pg 416	
San Ignacio #11 (Amended)		85-0714710	
San Ignacio #12	75631	Bk 983 Pg 250	10/30/1974
San Ignacio #12 (Amended)		Bk 1840 Pg 418	
San Ignacio #12 (Amended)		85-0714711	
San Ignacio #13	75632	Bk 983 Pg 251	10/30/1974
San Ignacio #13 (Amended)		Bk 1840 Pg 420	
San Ignacio #13 (Amended)		85-0714712	
San Ignacio #14	75633	Bk 983 Pg 252	10/30/1974
San Ignacio #14 (Amended)		Bk 1840 Pg 422	
San Ignacio #14 (Amended)		85-0714713	

RECEIVED  
 TULSA STATE OFFICE  
 2011 AUG 18 P 1:42  
 TULSA, OKLAHOMA

Claim Name	AMC Number	County Recording Information	Location Date
San Ignacio #15	75634	Bk 983 Pg 253	10/30/1974
San Ignacio #15 (Amended)		Bk 1840 Pg 424	
San Ignacio #15 (Amended)		85-0714714	
San Ignacio #16	75635	Bk 983 Pg 254	10/30/1974
San Ignacio #16 (Amended)		Bk 1840 Pg 426	
San Ignacio #16 (Amended)		85-0714715	
San Ignacio #17	75636	Bk 983 Pg 255	10/30/1974
San Ignacio #17 (Amended)		Bk 1840 Pg 428	
San Ignacio #17 (Amended)		85-0714716	
San Ignacio #18	75637	Bk 983 Pg 256	10/30/1974
San Ignacio #18 (Amended)		Bk 1840 Pg 430	
San Ignacio #18 (Amended)		85-0714717	

**Ralph Merle Cartmell Unpatented Mining Claims**

Located in Sections 5 and 6, Township 18 South Range 25 East, Gila & Salt River Meridian,  
Cochise County, Arizona

San Ramon #1	253698	86-0510172	4/18/1986
San Ramon #2	253699	86-0510173	4/18/1986
San Ramon #3	253700	86-0510174	4/18/1986
San Ramon #4	253701	86-0510175	4/18/1986
San Ramon #5	253702	86-0510176	4/18/1986
San Ramon #6	253703	86-0510177	4/18/1986

RECEIVED  
 CLERK OF STATE OFFICE  
 2011 AUG 15 P 1:42  
 PHOENIX, ARIZONA

**United States Department of the Interior**  
**Bureau of Land Management**  
 LANDS/RECREATION & PLANNING  
 ONE N CENTRAL AVE  
 PHOENIX, AZ 85004 -2203  
 Phone: 602-417-9200

Receipt

No: 2405228

<b>Transaction #:</b> 2480484	
<b>Date of Transaction:</b> 08/15/2011	
CUSTOMER:	
COMMONWEALTH SILVER AND GOLD CORP 5357 E TIMROD ST TUCSON, AZ 85711-7421 US	

LINE #	QTY	DESCRIPTION	REMARKS	UNIT PRICE	TOTAL
1	1.00	LOCATABLE MINERALS / MINING CLAIMS-NOT NEW-UNADJUD, ONE AUTH NO. ONLY / MINING CLAIM MONEY RECEIVED CASES: AMC67975/\$4760.00	MAINT (34) 2012	- n/a -	4760.00
<b>TOTAL:</b>					<b>\$4,760.00</b>

PAYMENT INFORMATION			
1	AMOUNT:	4760.00	POSTMARKED: N/A
	TYPE:	CHECK	RECEIVED: 08/15/2011
	CHECK NO:	1195	
	NAME:	COMMONWEALTH SILVER AND GOLD CORP 5357 E TIMROD ST TUCSON AZ 85711-7421 US	

REMARKS

This receipt was generated by the automated BLM Collections and Billing System and is a paper representation of a portion of the official electronic record contained therein.



AMC 67975

75620  
253698  
103278

Ralph M. Cartmell  
P.O. Box 146  
Pearce, AZ 85625  
(520) 826-3564

Bureau of Land Management  
Arizona State Office - AZ933  
One N. Central Ave. Suite 800  
Phoenix, Arizona 85004-4427

Attn: Public Service Section

Please find attached a check in the amount of \$ 4760 (FOUR THOUSAND SEVEN HUNDRED AND SIXTY DOLLARS), as claim maintenance fee payment for 2010-2011 for the following Load Mining Claims:

- Brindle Steer, Blue Jeep, Blue Jeep #2 through #9
- San Ignacio #1 through #18
- San Ramon #1 through #6

See Exhibit A attached for each group of Load Mining Claims.

Sincerely,

Ralph M. Cartmell

Ralph M. Cartmell  
P.O. Box 146  
Pearce, AZ 85625

David W. Cartmell  
P.O. Box 146  
Pearce, AZ 85625

Martha E. Cartmell  
P.O. Box 146  
Pearce, AZ 85625

Ralph H. Cartmell  
P.O. Box 146  
Pearce, AZ 85625

RECEIVED  
BLM AZ STATE OFFICE  
2010 AUG 25 A 8:43  
PHOENIX, ARIZONA

ENTERED INTO COMPUTER

SEP 14 2010 M

NO. OF CLAIMS	31
AMOUNT	4760
RECEIPT NO.	22739291
INIT.	SPS

\*\* BLM-ASO \*\*

**EXHIBIT "A"**  
**TO**  
**AFFIDAVIT OF ASSESSMENT WORK**  
**AND PROOF OF PERFORMANCE OF LABOR**  
**ON**  
**UNPATENTED MINIG CLAIMS**

RECEIVED  
 BLM AZ STATE OFFICE  
 2010 AUG 25 A 8:44  
 PHOENIX, ARIZONA

<u>Name of Claim</u>	<u>Location Notice</u>		<u>BLM</u> <u>Serial Number</u>
	<u>Book</u>	<u>Page</u>	
BRINDLE STEER	119	404	AMC 67975 ✓
BRINDLE STEER (AMENDE	817	312	AMC 67975 ✓
BLUE JEEP	119	366	AMC 67976 ✓
BLUE JEEP (AMENDED)	817	285	AMC 67976 ✓
BLUE JEEP (AMENDED)	839	335	AMC 67976 ✓
BLUE JEEP #2	386	195	AMC 67977 ✓
BLUE JEEP (AMENDED)	817	291	AMC 67977
BLUE JEEP (AMENDED)	839	337	AMC 67977 ✓
BLUE JEEP #3	386	196	AMC 67978 ✓
BLUE JEEP (AMENDED)	817	294	AMC 67978
BLUE JEEP (AMENDED)	839	339	AMC 67978 ✓
BLUE JEEP #4	386	197	AMC 67979 ✓
BLUE JEEP (AMENDED)	817	297	AMC 67979 ✓
BLUE JEEP #5 (AMENDED)	839	343	AMC 67980 ✓
BLUE JEEP #6	817	303	AMC 67981 ✓
BLUE JEEP #6 (AMENDED)	839	345	AMC 67981
BLUE JEEP #7	817	306	AMC 67982 ✓
BLUE JEEP #8	817	309	AMC 67983 ✓
BLUE JEEP #9	1418	176	AMC 103278 ✓

Located in section 35, Township 17 South, Range 25 East,  
 Cochise County, Arizona.

10



**EXHIBIT "A"**  
**TO**  
**AFFIDAVIT OF ASSESSMENT WORK**  
**AND PROOF OF PERFORMANCE OF LABOR ON**  
**UNPATENTED MINING CLAIMS**

<u><b>Name of Claim</b></u>	<u><b>Location Notice</b></u>		<u><b>Serial Number</b></u>
	<u><b>Book</b></u>	<u><b>Page</b></u>	
SAN IGNACIO #1	983	239	AMC 75620
SAN IGNACIO #2	983	240	AMC 75621
SAN IGNACIO #3	983	241	AMC 75622
SAN IGNACIO #4	983	242	AMC 75623
SAN IGNACIO #5	983	243	AMC 75624
SAN IGNACIO #6	983	244	AMC 75625
SAN IGNACIO #7	983	245	AMC 75626
SAN IGNACIO #8	983	246	AMC 75627
SAN IGNACIO #9	983	247	AMC 75628
SAN IGNACIO #10	983	248	AMC 75629
SAN IGNACIO #11	983	249	AMC 75630
SAN IGNACIO #12	983	250	AMC 75631
SAN IGNACIO #13	983	251	AMC 75632
SAN IGNACIO #14	983	252	AMC 75633
SAN IGNACIO #15	983	253	AMC 75634
SAN IGNACIO #16	983	254	AMC 75635
SAN IGNACIO #17	983	255	AMC 75636
SAN IGNACIO #18	983	256	AMC 75637

RECEIVED  
 BLM AZ STATE OFFICE

2010 AUG 27  
 PHOENIX ARIZONA  
 BLM

Located in Sections 33 and 34, Township 17 South, Range 25 East, Cochise County, Arizona.

18



**EXHIBIT "A"**  
**TO**  
**AFFIDAVIT OF ASSESSMENT WORK**  
**AND PROOF OF PERFORMANCE OF LABOR ON**  
**UNPATENTED MINING CLAIMS**

<u>Name of Claim</u>	<u>Location Notice</u> <u>Recorded</u>	<u>BLM</u> <u>Serial Number</u>
SAN RAMON #1	860510172	AMC 253698
SAN RAMON #2	860510173	AMC 253699
SAN RAMON #3	860510174	AMC 253700
SAN RAMON #4	860510175	AMC 253701
SAN RAMON #5	860510176	AMC 253702
SAN RAMON #6	860510177	AMC 253703

Located in Section 5 and 6, Township 18 South, Range 25 East, Cochise County, Arizona.

**ENTERED INTO COMPUTER**

PHOENIX, ARIZONA

2008 AUG 25 A 8:44

RECEIVED  
BLM AZ STATE OFFICE

26

United States Department of the Interior  
 Bureau of Land Management  
 LANDS/RECREATION & PLANNING  
 ONE N CENTRAL AVE  
 PHOENIX, AZ 85004 -2203  
 Phone:

Receipt

No:

2203984

Transaction #: 2273939		<b>ENTERED INTO COMPUTER</b>
Date of Transaction: 08/30/2010		
CUSTOMER:	RALPH M CARTMELL PO BOX 146 PEARCE, AZ 85625-0146 US	SEP 14 2010

LINE #	QTY	DESCRIPTION	REMARKS	UNIT PRICE	TOTAL
1	1.00	LOCATABLE MINERALS / MINING CLAIMS-NOT NEW-UNADJUD, ONE AUTH NO. ONLY / MINING CLAIM MONEY RECEIVED CASES: AMC67975/\$4760.00	MAINT 2011-34	- n/a -	4760.00
<b>TOTAL:</b>					<b>\$4,760.00</b>

PAYMENT INFORMATION						
1	AMOUNT:	4760.00	POSTMARKED:	N/A		
	TYPE:	CHECK	RECEIVED:	08/30/2010		
	CHECK NO:	1207				
	NAME:	CARTMELL, RALPH M PO BOX 146 PEARCE AZ 85625-0146 US				

REMARKS

This receipt was generated by the automated BLM Collections and Billing System and is a paper representation of a portion of the official electronic record contained therein.

Ralph M. Cartmell  
P.O. Box 146  
Pearce, AZ 85625  
(520) 826-3564

AMC 75620  
67975  
103278  
253698

Bureau of Land Management  
Arizona State Office - AZ933  
ONE 222 North Central Avenue 5-900  
Phoenix, Arizona 85004-2203

Attn: Public Service Section

Please find attached a check in the amount of \$ 4760 (FOUR THOUSAND SEVEN HUNDRED AND SIXTY DOLLARS), as claim maintenance fee payment for 2009 2010 for the following Load Mining Claims:

- Brindle Steer, Blue Jeep, Blue Jeep #2 through #9
- San Ignacio #1 through #18
- San Ramon #1 through #6

See Exhibit A attached for each group of Load Mining Claims.

Sincerely,

Ralph M. Cartmell

Ralph M. Cartmell  
P.O. Box 146  
Pearce, AZ 85625

Martha E. Cartmell  
P.O. Box 146  
Pearce, AZ 85625

David W. Cartmell  
P.O. Box 146  
Pearce, AZ 85625

Ralph H. Cartmell  
P.O. Box 146  
Pearce, AZ 85625

RECEIVED  
BLM AZ STATE OFFICE  
2009 AUG 19 A 7:50  
PHOENIX, ARIZONA



# 1981607



**EXHIBIT "A"**  
**TO**  
**AFFIDAVIT OF ASSESSMENT WORK**  
**AND PROOF OF PERFORMANCE OF LABOR ON**  
**UNPATENTED MINING CLAIMS**

<u>Name of Claim</u>	<u>Location Notice</u>		<u>BLM</u> <u>Serial Number</u>
	<u>Book</u>	<u>Page</u>	
SAN IGNACIO #1	983	239	AMC 75620 ✓
SAN IGNACIO #2	983	240	AMC 75621
SAN IGNACIO #3	983	241	AMC 75622
SAN IGNACIO #4	983	242	AMC 75623
SAN IGNACIO #5	983	243	AMC 75624
SAN IGNACIO #6	983	244	AMC 75625
SAN IGNACIO #7	983	245	AMC 75626
SAN IGNACIO #8	983	246	AMC 75627
SAN IGNACIO #9	983	247	AMC 75628
SAN IGNACIO #10	983	248	AMC 75629 ✓
SAN IGNACIO #11	983	249	AMC 75630
SAN IGNACIO #12	983	250	AMC 75631
SAN IGNACIO #13	983	251	AMC 75632
SAN IGNACIO #14	983	252	AMC 75633
SAN IGNACIO #15	983	253	AMC 75634
SAN IGNACIO #16	983	254	AMC 75635
SAN IGNACIO #17	983	255	AMC 75636
SAN IGNACIO #18	983	256	AMC 75637

Located in Sections 33 and 34, Township 17 South, Range 25  
 East, Cochise County, Arizona.

RECEIVED  
 BLM AZ STATE OFFICE  
 2009 AUG 19 A 7:51  
 TUCSON, ARIZONA

**EXHIBIT "A"**  
**TO**  
**AFFIDAVIT OF ASSESSMENT WORK**  
**AND PROOF OF PERFORMANCE OF LABOR**  
**ON**  
**UNPATENTED MINIG CLAIMS**

<u>Name of Claim</u>	<u>Location Notice</u>		<u>BLM</u> <u>Serial Number</u>
	<u>Book</u>	<u>Page</u>	
BRINDLE STEER	119	404	AMC 67975 ✓
BRINDLE STEER (AMENDE	817	312	AMC 67975 —
BLUE JEEP	119	366	AMC 67976 —
BLUE JEEP (AMENDED)	817	285	AMC 67976
BLUE JEEP (AMENDED)	839	335	AMC 67976
BLUE JEEP #2	386	195	AMC 67977 —
BLUE JEEP (AMENDED)	817	291	AMC 67977
BLUE JEEP (AMENDED)	839	337	AMC 67977
BLUE JEEP #3	386	196	AMC 67978 —
BLUE JEEP (AMENDED)	817	294	AMC 67978
BLUE JEEP (AMENDED)	839	339	AMC 67978
BLUE JEEP #4	386	197	AMC 67979 —
BLUE JEEP (AMENDED)	817	297	AMC 67979
BLUE JEEP #5 (AMENDED)	839	343	AMC 67980 —
BLUE JEEP #6	817	303	AMC 67981 —
BLUE JEEP #6 (AMENDED)	839	345	AMC 67981
BLUE JEEP #7	817	306	AMC 67982
BLUE JEEP #8	817	309	AMC 67983
BLUE JEEP #9	1418	176	AMC 103278 ✓

Located in section 35, Township 17 South, Range 25 East,  
Cochise County, Arizona.

RECEIVED  
BLM AZ STATE OFFICE  
2009 AUG 19 A 7:51

**EXHIBIT "A"**  
**TO**  
**AFFIDAVIT OF ASSESSMENT WORK**  
**AND PROOF OF PERFORMANCE OF LABOR ON**  
**UNPATENTED MINING CLAIMS**

<u>Name Claim</u>	<u>Location Notice</u> <u>Recorded</u>	<u>BLM</u> <u>Serial Number</u>
SAN RAMON #1	860510172	AMC 253698
SAN RAMON #2	860510173	AMC 253699
SAN RAMON #3	860510174	AMC 253700
SAN RAMON #4	860510175	AMC 253701
SAN RAMON #5	860510176	AMC 253702
SAN RAMON #6	860510177	AMC 253703

Located in Section 5 and 6, Township 18 South, Range 25 East, Cochise County, Arizona.

PIERCE, FENNER & SMITH

2009 AUG 19 A 7:51

RECEIVED  
BLM AZ STATE OFFICE



**United States Department of the Interior**  
**Bureau of Land Management**  
 BUSINESS & SUPPORT SVCS DIV  
 ONE N CENTRAL AVE SUITE 800  
 PHOENIX, AZ 85004 -4427  
 Phone: (602) 417-9200

Receipt

No:

1981607

<b>Transaction #:</b> 2045655	
<b>Date of Transaction:</b> 08/19/2009	
<b>CUSTOMER:</b>	RALPH M CARTMELL PO BOX 146 PEARCE, AZ 85625-0146 US

LINE #	QTY	DESCRIPTION	REMARKS	UNIT PRICE	TOTAL
1	1.00	LOCATABLE MINERALS / MINING CLAIMS-NOT NEW-UNADJUD, ONE AUTH NO. ONLY / MINING CLAIM MONEY RECEIVED CASES: AMC75620/\$4760.00	MAINT 2010/34	- n/a -	4760.00
<b>TOTAL:</b>					<b>\$4,760.00</b>

PAYMENT INFORMATION					
1	AMOUNT:	4760.00	POSTMARKED:	08/17/2009	
	TYPE:	CHECK	RECEIVED:	08/19/2009	
	CHECK NO:	1073			
	NAME:	CARTMELL, RALPH M PO BOX 146 PEARCE AZ 85625-0146 US			

REMARKS

This receipt was generated by the automated BLM Collections and Billing System and is a paper representation of a portion of the official electronic record contained therein.

AMC 67975  
 AMC 75620  
 AMC 103278  
 AMC 253698

**EXHIBIT "A"**  
**TO**  
**AFFIDAVIT OF ASSESSMENT WORK**  
**AND PROOF OF PERFORMANCE OF LABOR**  
**ON**  
**UNPATENTED MINIG CLAIMS**

<u><b>Name of Claim</b></u>	<u><b>Location Notice</b></u>		<u><b>BLM</b></u>
	<u><b>Book</b></u>	<u><b>Page</b></u>	
BRINDLE STEER	119	404	AMC 67975
BRINDLE STEER (AMENDE	817	312	AMC 67975
BLUE JEEP	119	366	AMC 67976
BLUE JEEP (AMENDED)	817	285	AMC 67976
BLUE JEEP (AMENDED)	839	335	AMC 67976
BLUE JEEP #2	386	195	AMC 67977
BLUE JEEP (AMENDED)	817	291	AMC 67977
BLUE JEEP (AMENDED)	839	337	AMC 67977
BLUE JEEP #3	386	196	AMC 67978
BLUE JEEP (AMENDED)	817	294	AMC 67978
BLUE JEEP (AMENDED)	839	339	AMC 67978
BLUE JEEP #4	386	197	AMC 67979
BLUE JEEP (AMENDED)	817	297	AMC 67979
BLUE JEEP #5 (AMENDED)	839	343	AMC 67980
BLUE JEEP #6	817	303	AMC 67981
BLUE JEEP #6 (AMENDED)	839	345	AMC 67981
BLUE JEEP #7	817	306	AMC 67982
BLUE JEEP #8	817	309	AMC 67983
BLUE JEEP #9	1418	176	AMC 103278

Located in section 35, Township 17 South, Range 25 East,  
 Cochise County, Arizona.

RE 9/3/08  
 ENTERED IN COMPUTER

RECEIVED  
 B.L.M. AZ STATE OFFICE  
 2008 AUG 14 A 7: 37  
 PHOENIX, ARIZONA

10

**EXHIBIT "A"**  
**TO**  
**AFFIDAVIT OF ASSESSMENT WORK**  
**AND PROOF OF PERFORMANCE OF LABOR ON**  
**UNPATENTED MINING CLAIMS**

<u><b>Name of Claim</b></u>	<u><b>Location Notice</b></u>		<u><b>BLM</b></u>
	<u><b>Recorded</b></u>	<u><b>Recorded</b></u>	
	<u><b>Book</b></u>	<u><b>Page</b></u>	
SAN IGNACIO #1	983	239	AMC 75620
SAN IGNACIO #2	983	240	AMC 75621
SAN IGNACIO #3	983	241	AMC 75622
SAN IGNACIO #4	983	242	AMC 75623
SAN IGNACIO #5	983	243	AMC 75624
SAN IGNACIO #6	983	244	AMC 75625
SAN IGNACIO #7	983	245	AMC 75626
SAN IGNACIO #8	983	246	AMC 75627
SAN IGNACIO #9	983	247	AMC 75628
SAN IGNACIO #10	983	248	AMC 75629
SAN IGNACIO #11	983	249	AMC 75630
SAN IGNACIO #12	983	250	AMC 75631
SAN IGNACIO #13	983	251	AMC 75632
SAN IGNACIO #14	983	252	AMC 75633
SAN IGNACIO #15	983	253	AMC 75634
SAN IGNACIO #16	983	254	AMC 75635
SAN IGNACIO #17	983	255	AMC 75636
SAN IGNACIO #18	983	256	AMC 75637

Located in Sections 33 and 34, Township 17 South, Range 25  
 East, Cochise County, Arizona.

PHOENIX, ARIZONA

2008 AUG 14 A 7:37

RECEIVED  
 B.L.M. AZ STATE OFFICE

18



**EXHIBIT "A"**  
**TO**  
**AFFIDAVIT OF ASSESSMENT WORK**  
**AND PROOF OF PERFORMANCE OF LABOR ON**  
**UNPATENTED MINING CLAIMS**

<u>Name of Claim</u>	<u>Location Notice</u> <u>Recorded</u>	<u>BLM</u> <u>Serial Number</u>
SAN RAMON #1	860510172	AMC 253698
SAN RAMON #2	860510173	AMC 253699
SAN RAMON #3	860510174	AMC 253700
SAN RAMON #4	860510175	AMC 253701
SAN RAMON #5	860510176	AMC 253702
SAN RAMON #6	860510177	AMC 253703

Located in Section 5 and 6, Township 18 South, Range 25 East, Cochise County, Arizona.

b  
RECEIVED  
BLM, AZ STATE OFFICE  
2008 AUG 14 A 7:37  
PHOENIX, ARIZONA

**Bureau of Land Management  
Arizona State Office – AZ933  
222 North Central Avenue  
Phoenix, Arizona 85004-2203**

**Attention: Public Service Section**

Please find attached a check in the amount of \$4250 (FOUR THOUSAND TWO HUNDRED FIFTY DOLLARDS), as claim maintenance fee payment for 2008-2009 for the following Load Mining Claims:

- Brindle Steer, Blue Jeep, Blue Jeep #2 through #9
- San Ignacio #1 through #18
- San Ramon #1 through #6

See Exhibit A attached for each group of Load Mining Claims.

Sincerely,

*Ralph M. Cartmell*

Ralph M. Cartmell

Ralph M. Cartmell  
P.O. Box 146  
Pearce, AZ 85625

Martha E. Cartmell  
P.O. Box 146  
Pearce, AZ 85625

David W. Cartmell  
P.O. Box 146  
Pearce, AZ 85625

Ralph H. Cartmell  
P.O. Box 146  
Pearce, AZ 85625

PHOENIX, ARIZONA

2008 AUG 14 A 7: 37

RECEIVED  
B.L.M. AZ STATE OFFICE

**United States Department of the Interior**  
**Bureau of Land Management**  
 BUSINESS & SUPPORT SVCS DIV  
 ONE N CENTRAL AVE SUITE 800  
 PHOENIX, AZ 85004 -4427  
 Phone: (602) 417-9200

Receipt

No:

1761092

<b>Transaction #:</b> 1818619	
<b>Date of Transaction:</b> 08/14/2008	
<b>CUSTOMER:</b>	RALPH M CARTMELL PO BOX 146 PEARCE, AZ 85625

LINE #	QTY	DESCRIPTION	REMARKS	UNIT PRICE	TOTAL
1	1.00	LOCATABLE MINERALS / MINING CLAIMS-NOT NEW-UNADJUD, ONE AUTH NO. ONLY / MINING CLAIM MONEY RECEIVED (455) CASES: AMC253698/\$4250.00	MAINT 2009	- n/a -	4250.00
<b>TOTAL:</b>					<b>\$4,250.00</b>

PAYMENT INFORMATION					
1	AMOUNT:	\$4,250.00	POSTMARKED:	8/12/08 0:00	
	TYPE:	CHECK	RECEIVED:	08/14/2008	
	CHECK NO:	934			
	NAME:	CARTMELL, RALPH M PO BOX 146 PEARCE AZ 85625			

REMARKS

This receipt was generated by the automated BLM Collections and Billing System and is a paper representation of a portion of the official electronic record contained therein.



AMC  
67975  
75620  
25369  
103278

**Bureau of Land Management  
Arizona State Office – AZ933  
One North Central Avenue Suite 800  
Phoenix, Arizona 85004-4427**

**Attention: Public Service Section**

Please find attached a check in the amount of \$4250 (FOUR THOUSAND TWO HUNDRED FIFTY DOLLARDS), as claim maintenance fee payment for 2007-2008 for the following Load Mining Claims:

- Brindle Steer, Blue Jeep, Blue Jeep #2 through #9.
- San Ignacio #1 through #18
- San Ramon #1 through #6

See Exhibit A attached for each group of Load Mining Claims.

Sincerely,

*Ralph M Cartmell*

Ralph M. Cartmell

Ralph M. Cartmell  
P.O. Box 146  
Pearce, Arizona 85625

Martha E. Cartmell  
P.O. Box 146  
Pearce, Arizona 85625

David W. Cartmell  
P.O. Box 146  
Pearce, Arizona 85625

Ralph H. Cartmell  
P.O. Box 146  
Pearce, Arizona 85626

RECEIVED  
B.L.M. AZ STATE OFFICE  
2007 AUG 10 A 10: 35  
PHOENIX, ARIZONA

**ENTERED INTO COMPUTE**

9/10/07 DJJ

**EXHIBIT "A"**  
**TO**  
**AFFIDAVIT OF ASSESSMENT WORK**  
**AND PROOF OF PERFORMANCE OF LABOR**  
**ON**  
**UNPATENTED MINIG CLAIMS**

RECEIVED  
 B.L.M. AZ STATE OFFICE  
 2007 AUG 10 A 10:35  
 PHOENIX, ARIZONA

<u>Name of Claim</u>	<u>Location Notice</u>		<u>BLM</u> <u>Serial Number</u>
	<u>Book</u>	<u>Page</u>	
BRINDLE STEER	119	404	AMC 67975
BRINDLE STEER (AMENDE	817	312	AMC 67975
BLUE JEEP	119	366	AMC 67976
BLUE JEEP (AMENDED)	817	285	AMC 67976
BLUE JEEP (AMENDED)	839	335	AMC 67976
BLUE JEEP #2	386	195	AMC 67977
BLUE JEEP (AMENDED)	817	291	AMC 67977
BLUE JEEP (AMENDED)	839	337	AMC 67977
BLUE JEEP #3	386	196	AMC 67978
BLUE JEEP (AMENDED)	817	294	AMC 67978
BLUE JEEP (AMENDED)	839	339	AMC 67978
BLUE JEEP #4	386	197	AMC 67979
BLUE JEEP (AMENDED)	817	297	AMC 67979
BLUE JEEP #5 (AMENDED)	839	343	AMC 67980
BLUE JEEP #6	817	303	AMC 67981
BLUE JEEP #6 (AMENDED)	839	345	AMC 67981
BLUE JEEP #7	817	306	AMC 67982
BLUE JEEP #8	817	309	AMC 67983
BLUE JEEP #9	1418	176	AMC 103278

Located in section 35, Township 17 South, Range 25 East,  
 Cochise County, Arizona.

10  
 FMC



**EXHIBIT "A"**  
**TO**  
**AFFIDAVIT OF ASSESSMENT WORK**  
**AND PROOF OF PERFORMANCE OF LABOR ON**  
**UNPATENTED MINING CLAIMS**

<u><b>Name of Claim</b></u>	<u><b>Location Notice</b></u>		<u><b>BLM</b></u>
	<u><b>Book</b></u>	<u><b>Page</b></u>	
SAN IGNACIO #1	983	239	AMC 75620
SAN IGNACIO #2	983	240	AMC 75621
SAN IGNACIO #3	983	241	AMC 75622
SAN IGNACIO #4	983	242	AMC 75623
SAN IGNACIO #5	983	243	AMC 75624
SAN IGNACIO #6	983	244	AMC 75625
SAN IGNACIO #7	983	245	AMC 75626
SAN IGNACIO #8	983	246	AMC 75627
SAN IGNACIO #9	983	247	AMC 75628
SAN IGNACIO #10	983	248	AMC 75629
SAN IGNACIO #11	983	249	AMC 75630
SAN IGNACIO #12	983	250	AMC 75631
SAN IGNACIO #13	983	251	AMC 75632
SAN IGNACIO #14	983	252	AMC 75633
SAN IGNACIO #15	983	253	AMC 75634
SAN IGNACIO #16	983	254	AMC 75635
SAN IGNACIO #17	983	255	AMC 75636
SAN IGNACIO #18	983	256	AMC 75637

Located in Sections 33 and 34, Township 17 South, Range 25  
 East, Cochise County, Arizona.

PHOENIX, ARIZONA

2001 AUG 10 A 10: 35

RECEIVED  
 B.L.M. AZ STATE OFFICE

13  
 AMC

**EXHIBIT "A"**  
**TO**  
**AFFIDAVIT OF ASSESSMENT WORK**  
**AND PROOF OF PERFORMANCE OF LABOR ON**  
**UNPATENTED MINING CLAIMS**

<u>Name of Claim</u>	<u>Location Notice</u> <u>Recorded</u>	<u>BLM</u> <u>Serial Number</u>
SAN RAMON #1	860510172	AMC 253698
SAN RAMON #2	860510173	AMC 253699
SAN RAMON #3	860510174	AMC 253700
SAN RAMON #4	860510175	AMC 253701
SAN RAMON #5	860510176	AMC 253702
SAN RAMON #6	860510177	AMC 253703

Located in Section 5 and 6, Township 18 South, Range 25 East, Cochise County, Arizona.

RECEIVED  
B.L.M. AZ STATE OFFICE  
2007 AUG 10 A 10: 35  
PHOENIX, ARIZONA

*U*



**United States Department of the Interior**  
**Bureau of Land Management**  
 BUSINESS & SUPPORT SVCS DIV  
 ONE N CENTRAL AVE SUITE 800  
 PHOENIX, AZ 85004 -4427  
 Phone: (602) 417-9200

Receipt

No: 1541561

<b>Transaction #:</b> 1592901	
<b>Date of Transaction:</b> 08/10/2007	
<b>CUSTOMER:</b>	RALPH M CARTMELL PO BOX 146 PEARCE,AZ 85625

LINE #	QTY	DESCRIPTION	REMARKS	UNIT PRICE	TOTAL
1	1.00	LOCATABLE MINERALS / MINING CLAIMS- NOT NEW-UNADJUD, ONE AUTH NO. ONLY / MINING CLAIM MONEY RECEIVED (455) <b>CASES: AMC67975/\$4250.00</b>	MAINT 2008/34	- n/a -	4250.00
<b>TOTAL:</b>					<b>\$4,250.00</b>

PAYMENT INFORMATION					
1	AMOUNT:	\$4,250.00	POSTMARKED:	8/6/07 0:00	
	TYPE:	CHECK	RECEIVED:	08/10/2007	
	CHECK NO:	801			
	NAME:	CARTMELL, RALPH M PO BOX 146 PEARCE AZ 85625			

REMARKS

This receipt was generated by the automated BLM Collections and Billing System and is a paper representation of a portion of the official electronic record contained therein.

Amc 75620

67975

103278

253698

Bureau of Land Management  
Arizona State Office – AZ933  
One North Central Avenue Suite 800  
Phoenix, Arizona 85004-4427

**Attention: Public Service Section**

Please find attached a check in the amount of \$4250 (FOUR THOUSAND TWO HUNDRED FIFTY DOLLARDS), as claim maintenance fee payment for 2006-2007 for the following Load Mining Claims:

- Brindle Steer, Blue Jeep, Blue Jeep #2 through #9.
- San Ignacio #1 through #18
- San Ramon #1 through #6

See Exhibit A attached for each group of Load Mining Claims.

Sincerely,

*Ralph M Cartmell*

Ralph M. Cartmell

Ralph M. Cartmell  
P.O. Box 146  
Pearce, Arizona 85625

David W. Cartmell  
P.O. Box 146  
Pearce, Arizona 85625

Martha E. Cartmell  
P.O. Box 146  
Pearce, Arizona 85625

Ralph H. Cartmell  
P.O. Box 146  
Pearce, Arizona 85626

PHOENIX, ARIZONA

2006 AUG 24 A 9: 13

RECEIVED  
B.L.M. AZ STATE OFFICE

**EXHIBIT "A"**  
**TO**  
**AFFIDAVIT OF ASSESSMENT WORK**  
**AND PROOF OF PERFORMANCE OF LABOR ON**  
**UNPATENTED MINING CLAIMS**

<u><b>Name of Claim</b></u>	<u><b>Location Notice</b></u>		<u><b>BLM</b></u>
	<u><b>Book</b></u>	<u><b>Page</b></u>	
SAN IGNACIO #1	983	239	AMC 75620
SAN IGNACIO #2	983	240	AMC 75621
SAN IGNACIO #3	983	241	AMC 75622
SAN IGNACIO #4	983	242	AMC 75623
SAN IGNACIO #5	983	243	AMC 75624
SAN IGNACIO #6	983	244	AMC 75625
SAN IGNACIO #7	983	245	AMC 75626
SAN IGNACIO #8	983	246	AMC 75627
SAN IGNACIO #9	983	247	AMC 75628
SAN IGNACIO #10	983	248	AMC 75629
SAN IGNACIO #11	983	249	AMC 75630
SAN IGNACIO #12	983	250	AMC 75631
SAN IGNACIO #13	983	251	AMC 75632
SAN IGNACIO #14	983	252	AMC 75633
SAN IGNACIO #15	983	253	AMC 75634
SAN IGNACIO #16	983	254	AMC 75635
SAN IGNACIO #17	983	255	AMC 75636
SAN IGNACIO #18	983	256	AMC 75637

Located in Sections 33 and 34, Township 17 South, Range 25  
 East, Cochise County, Arizona.

PHOENIX, ARIZONA  
 2006 AUG 24 9:13  
 RECEIVED  
 B.L.M. AZ STATE OFFICE



**EXHIBIT "A"**  
**TO**  
**AFFIDAVIT OF ASSESSMENT WORK**  
**AND PROOF OF PERFORMANCE OF LABOR**  
**ON**  
**UNPATENTED MINIG CLAIMS**

<u><b>Name of Claim</b></u>	<u><b>Location Notice</b></u>		<u><b>BLM</b></u>
	<u><b>Book</b></u>	<u><b>Page</b></u>	
BRINDLE STEER	119	404	AMC 67975
BRINDLE STEER (AMENDE	817	312	AMC 67975
BLUE JEEP	119	366	AMC 67976
BLUE JEEP (AMENDED)	817	285	AMC 67976
BLUE JEEP (AMENDED)	839	335	AMC 67976
BLUE JEEP #2	386	195	AMC 67977
BLUE JEEP (AMENDED)	817	291	AMC 67977
BLUE JEEP (AMENDED)	839	337	AMC 67977
BLUE JEEP #3	386	196	AMC 67978
BLUE JEEP (AMENDED)	817	294	AMC 67978
BLUE JEEP (AMENDED)	839	339	AMC 67978
BLUE JEEP #4	386	197	AMC 67979
BLUE JEEP (AMENDED)	817	297	AMC 67979
BLUE JEEP #5 (AMENDED)	839	343	AMC 67980
BLUE JEEP #6	817	303	AMC 67981
BLUE JEEP #6 (AMENDED)	839	345	AMC 67981
BLUE JEEP #7	817	306	AMC 67982
BLUE JEEP #8	817	309	AMC 67983
BLUE JEEP #9	1418	176	AMC 103278

Located in section 35, Township 17 South, Range 25 East,  
Cochise County, Arizona.

PHOENIX, ARIZONA  
2006 AUG 24 A 9:13  
RECEIVED  
B.L.M. AZ STATE OFFICE



**EXHIBIT "A"**  
**TO**  
**AFFIDAVIT OF ASSESSMENT WORK**  
**AND PROOF OF PERFORMANCE OF LABOR ON**  
**UNPATENTED MINING CLAIMS**

<b><u>Name of Claim</u></b>	<b><u>Location Notice</u></b>	<b><u>BLM</u></b>
	<b><u>Recorded</u></b>	<b><u>Serial Number</u></b>
SAN RAMON #1	860510172	AMC 253698
SAN RAMON #2	860510173	AMC 253699
SAN RAMON #3	860510174	AMC 253700
SAN RAMON #4	860510175	AMC 253701
SAN RAMON #5	860510176	AMC 253702
SAN RAMON #6	860510177	AMC 253703

Located in Section 5 and 6, Township 18 South, Range 25 East, Cochise County, Arizona.

RECEIVED  
B.L.M. AZ STATE OFFICE  
2006 AUG 24 A 9:13  
PHOENIX, ARIZONA

**United States Department of the Interior**  
**Bureau of Land Management**  
 BUSINESS & SUPPORT SVCS DIV  
 ONE N CENTRAL AVE  
 PHOENIX, AZ 85004 -2203  
 Phone: (602) 417-9200

Receipt

No: 1343272

<b>Transaction #:</b> 1388509		<b>ENTERED INTO COMPUTER</b> <i>9/1/06 RB</i>
<b>Date of Transaction:</b> 08/24/2006		
<b>CUSTOMER:</b>	RALPH M CARTMELL PO BOX 146 PEARCE, AZ 85625	

LINE #	QTY	DESCRIPTION	REMARKS	UNIT PRICE	TOTAL
1	1.00	LOCATABLE MINERALS / MINING CLAIMS- NOT NEW-UNADJUD, ONE AUTH NO. ONLY / MINING CLAIM MONEY RECEIVED (455) <b>CASES: AMC253698/\$4250.00</b>	MAINT 2007 (34) ✓	- n/a -	4250.00
<b>TOTAL:</b>					<b>\$4,250.00</b>

PAYMENT INFORMATION			
1	<b>AMOUNT:</b>	\$4,250.00	<b>POSTMARKED:</b> 08/21/2006
	<b>TYPE:</b>	CHECK	<b>RECEIVED:</b> 08/24/2006
	<b>CHECK NO:</b>	677	
	<b>NAME:</b>	CARTMELL, RALPH M PO BOX 146 PEARCE AZ 85625	

REMARKS

This receipt was generated by the automated BLM Collections and Billing System and is a paper representation of a portion of the official electronic record contained therein.

Bureau of Land Management  
Arizona State Office – AZ933  
222 North Central Avenue  
Phoenix, Arizona 85004-2203

AMC 67975  
AMC 103278  
AMC 75620  
AMC 253698

**Attention: Public Service Section**

Please find attached a check in the amount of \$4250 (FOUR THOUSAND TWO HUNDRED FIFTY DOLLARDS), as claim maintenance fee payment for 2005-2006 for the following Load Mining Claims:

- Brindle Steer, Blue Jeep, Blue Jeep #2 through #9.
- San Ignacio #1 through #18
- San Ramon #1 through #6

See Exhibit A attached for each group of Load Mining Claims.

Sincerely,

Ralph M. Cartmell

*Ralph M. Cartmell*

Ralph M. Cartmell  
P.O. Box 146  
Pearce, Arizona 85625

Martha E. Cartmell  
P.O. Box 146  
Pearce, Arizona 85625

David W. Cartmell  
P.O. Box 146  
Pearce, Arizona 85625

Ralph H. Cartmell  
P.O. Box 146  
Pearce, Arizona 85626

RECEIVED  
BUREAU OF  
LAND MANAGEMENT  
2005 AUG 18 P 3:01  
ARIZONA  
STATE OFFICE  
PHOENIX, ARIZONA

ENTERED IN COMPUTER  
RE 8/30/05



**EXHIBIT "A"**  
**TO**  
**AFFIDAVIT OF ASSESSMENT WORK**  
**AND PROOF OF PERFORMANCE OF LABOR**  
**ON**  
**UNPATENTED MINIG CLAIMS**

<u>Name of Claim</u>	<u>Location Notice</u>		<u>BLM</u> <u>Serial Number</u>
	<u>Book</u>	<u>Page</u>	
BRINDLE STEER	119	404	AMC 67975
BRINDLE STEER (AMENDE	817	312	AMC 67975
BLUE JEEP	119	366	AMC 67976
BLUE JEEP (AMENDED)	817	285	AMC 67976
BLUE JEEP (AMENDED)	839	335	AMC 67976
BLUE JEEP #2	386	195	AMC 67977
BLUE JEEP (AMENDED)	817	291	AMC 67977
BLUE JEEP (AMENDED)	839	337	AMC 67977
BLUE JEEP #3	386	196	AMC 67978
BLUE JEEP (AMENDED)	817	294	AMC 67978
BLUE JEEP (AMENDED)	839	339	AMC 67978
BLUE JEEP #4	386	197	AMC 67979
BLUE JEEP (AMENDED)	817	297	AMC 67979
BLUE JEEP #5 (AMENDED)	839	343	AMC 67980
BLUE JEEP #6	817	303	AMC 67981
BLUE JEEP #6 (AMENDED)	839	345	AMC 67982
BLUE JEEP #7	817	306	AMC 67982
BLUE JEEP #8	817	309	AMC 67983
BLUE JEEP #9	1418	176	AMC 103278

RECEIVED  
 BUREAU OF  
 LAND MANAGEMENT  
 PHOENIX, ARIZONA  
 AUG 18 2005  
 10:30 AM

Located in section 35, Township 17 South, Range 25 East,  
 Cochise County, Arizona.

ENTERED IN COMPUTER  
 RE 8/30/05



**EXHIBIT "A"**  
**TO**  
**AFFIDAVIT OF ASSESSMENT WORK**  
**AND PROOF OF PERFORMANCE OF LABOR ON**  
**UNPATENTED MINING CLAIMS**

<u><b>Name of Claim</b></u>	<u><b>Location Notice</b></u>		<u><b>BLM</b></u>
	<u><b>Recorded</b></u>	<u><b>Recorded</b></u>	
	<u><b>Book</b></u>	<u><b>Page</b></u>	
SAN IGNACIO #1	983	239	AMC 75620
SAN IGNACIO #2	983	240	AMC 75621
SAN IGNACIO #3	983	241	AMC 75622
SAN IGNACIO #4	983	242	AMC 75623
SAN IGNACIO #5	983	243	AMC 75624
SAN IGNACIO #6	983	244	AMC 75625
SAN IGNACIO #7	983	245	AMC 75626
SAN IGNACIO #8	983	246	AMC 75627
SAN IGNACIO #9	983	247	AMC 75628
SAN IGNACIO #10	983	248	AMC 75629
SAN IGNACIO #11	983	249	AMC 75630
SAN IGNACIO #12	983	250	AMC 75631
SAN IGNACIO #13	983	251	AMC 75632
SAN IGNACIO #14	983	252	AMC 75633
SAN IGNACIO #15	983	253	AMC 75634
SAN IGNACIO #16	983	254	AMC 75635
SAN IGNACIO #17	983	255	AMC 75636
SAN IGNACIO #18	983	256	AMC 75637

Located in Sections 33 and 34, Township 17 South, Range 25 East, Cochise County, Arizona.

ARIZONA  
STATE OFFICE  
PHOENIX, ARIZONA

2005 AUG 18 P 3:01

RECEIVED  
BUREAU OF  
LAND MANAGEMENT

ENTERED IN COMPUTER  
RE 8/30/05

**EXHIBIT "A"**  
**TO**  
**AFFIDAVIT OF ASSESSMENT WORK**  
**AND PROOF OF PERFORMANCE OF LABOR ON**  
**UNPATENTED MINING CLAIMS**

<u>Name of Claim</u>	<u>Location Notice</u> <u>Recorded</u>	<u>BLM</u> <u>Serial Number</u>
SAN RAMON #1	860510172	AMC 253698
SAN RAMON #2	860510173	AMC 253699
SAN RAMON #3	860510174	AMC 253700
SAN RAMON #4	860510175	AMC 253701
SAN RAMON #5	860510176	AMC 253702
SAN RAMON #6	860510177	AMC 253703

Located in Section 5 and 6, Township 18 South, Range 25 East, Cochise County, Arizona.

ARIZONA  
STATE OFFICE  
PHOENIX, ARIZONA

2005 AUG 18 P 3:01

RECEIVED  
BUREAU OF  
LAND MANAGEMENT

ENTERED IN COMPUTER

RE 8/30/05

**United States Department of the Interior  
Bureau of Land Management**

BUSINESS & SUPPORT SVCS DIV  
222 N CENTRAL AVE  
PHOENIX, AZ 85004 -2203  
Phone: (602) 417-9200

Receipt	
No:	1136325

<b>Transaction #:</b> 1175464	
<b>Date of Transaction:</b> 08/24/2005	
<b>CUSTOMER:</b>	RALPH M CARTMELL PO BOX 146 PEARCE, AZ 85625

LINE #	QTY	DESCRIPTION	REMARKS	UNIT PRICE	TOTAL
1	1.00	LOCATABLE MINERALS / MINING CLAIMS-NOT NEW-UNADJUD, ONE AUTH NO. ONLY / MINING CLAIM MONEY RECEIVED (455) <b>CASES:</b> AMC253698/\$4250.00	MAINT 34	- n/a -	4250.00
<b>TOTAL:</b>					<b>\$4,250.00</b>

PAYMENT INFORMATION					
1	<b>AMOUNT:</b>	\$4,250.00	<b>POSTMARKED:</b>	08/17/2005	
	<b>TYPE:</b>	CHECK	<b>RECEIVED:</b>	08/18/2005	
	<b>CHECK NO:</b>	517			
	<b>NAME:</b>	CARTMELL, RALPH M PO BOX 146 PEARCE AZ 85625			

REMARKS

This receipt was generated by the automated BLM Collections and Billing System and is a paper representation of a portion of the official electronic record contained therein.

125  
34  
-----  
159  
375



**BLM Arizona State Office  
Business and Support Svcs. Div.  
222 North Central Avenue  
Phoenix, Arizona 85004-2203**

AMC 67975

AMC 75620

AMC 103278

AMC 253698

**Attention: Public Service Section**

Please find attached a check in the amount of \$4250 (FOUR THOUSAND TWO HUNDRED FIFTY DOLLARDS), as claim maintenance fee payment for 2004-2005 for the following Load Mining Claims:

- Brindle Steer, Blue Jeep, Blue Jeep #2 through #9.
- San Ignacio #1 through #18
- San Ramon #1 through #6

See Exhibit A attached for each group of Load Mining Claims.

Sincerely,

*Ralph M. Cartmell*

Ralph M. Cartmell

Ralph M. Cartmell  
P.O. Box 146  
Pearce, Arizona 85625

Martha E. Cartmell  
P.O. Box 146  
Pearce, Arizona 85625

David W. Cartmell  
P.O. Box 146  
Pearce, Arizona 85625

Ralph H. Cartmell  
P.O. Box 146  
Pearce, Arizona 85626

RECEIVED  
BUREAU OF  
LAND MANAGEMENT  
2004 AUG 12 A 9:42  
ARIZONA  
STATE OFFICE  
PHOENIX, ARIZONA

34 @ \$125 =  
\$4,250 - e

ENTERED IN COMPUTER  
RE 8/31/2004



#hc 67975  
 AMC 75620  
 AMC 103278  
 AMC 253698

**EXHIBIT "A"**  
**TO**  
**AFFIDAVIT OF ASSESSMENT WORK**  
**AND PROOF OF PERFORMANCE OF LABOR**  
**ON**  
**UNPATENTED MINIG CLAIMS**

ARIZONA  
 STATE OFFICE  
 PHOENIX, ARIZONA

2004 AUG 12 A 9:42

FEDERAL  
 BUREAU OF  
 LAND MANAGEMENT

<u>Name of Claim</u>	<u>Location Notice</u>		<u>BLM</u> <u>Serial Number</u>
	<u>Recorded</u> <u>Book</u>	<u>Page</u>	
BRINDLE STEER	119	404	AMC 67975
BRINDLE STEER (AMENDE	817	312	AMC 67975
BLUE JEEP	119	366	AMC 67976
BLUE JEEP (AMENDED)	817	285	AMC 67976
BLUE JEEP (AMENDED)	839	335	AMC 67976
BLUE JEEP #2	386	195	AMC 67977
BLUE JEEP (AMENDED)	817	291	AMC 67977
BLUE JEEP (AMENDED)	839	337	AMC 67977
BLUE JEEP #3	386	196	AMC 67978
BLUE JEEP (AMENDED)	817	294	AMC 67978
BLUE JEEP (AMENDED)	839	339	AMC 67978
BLUE JEEP #4	386	197	AMC 67979
BLUE JEEP (AMENDED)	817	297	AMC 67979
BLUE JEEP #5 (AMENDED)	839	343	AMC 67980
BLUE JEEP #6	817	303	AMC 67981
BLUE JEEP #6 (AMENDED)	839	345	AMC 67981
BLUE JEEP #7	817	306	AMC 67982
BLUE JEEP #8	817	309	AMC 67983
BLUE JEEP #9	1418	176	AMC 103278 -10

Located in section 35, Township 17 South, Range 25 East,  
 Cochise County, Arizona.

ENTERED IN COMPUTER  
 RE 8/31/04

**EXHIBIT "A"**  
**TO**  
**AFFIDAVIT OF ASSESSMENT WORK**  
**AND PROOF OF PERFORMANCE OF LABOR ON**  
**UNPATENTED MINING CLAIMS**

RECEIVED  
 BUREAU OF  
 LAND MANAGEMENT  
 2004 AUG 12 A 9:42  
 ARIZONA  
 STATE OFFICE  
 PHOENIX, ARIZONA  
 BLM

<u>Name of Claim</u>	<u>Location Notice</u>		<u>Serial Number</u>
	<u>Book</u>	<u>Page</u>	
SAN IGNACIO #1	983	239	AMC 75620
SAN IGNACIO #2	983	240	AMC 75621
SAN IGNACIO #3	983	241	AMC 75622
SAN IGNACIO #4	983	242	AMC 75623
SAN IGNACIO #5	983	243	AMC 75624
SAN IGNACIO #6	983	244	AMC 75625
SAN IGNACIO #7	983	245	AMC 75626
SAN IGNACIO #8	983	246	AMC 75627
SAN IGNACIO #9	983	247	AMC 75628
SAN IGNACIO #10	983	248	AMC 75629
SAN IGNACIO #11	983	249	AMC 75630
SAN IGNACIO #12	983	250	AMC 75631
SAN IGNACIO #13	983	251	AMC 75632
SAN IGNACIO #14	983	252	AMC 75633
SAN IGNACIO #15	983	253	AMC 75634
SAN IGNACIO #16	983	254	AMC 75635
SAN IGNACIO #17	983	255	AMC 75636
SAN IGNACIO #18	983	256	AMC 75637-18

Located in Sections 33 and 34, Township 17 South, Range 25  
 East, Cochise County, Arizona.

ENTERED IN COMPUTER  
 RE 8/31/04

**EXHIBIT "A"**  
**TO**  
**AFFIDAVIT OF ASSESSMENT WORK**  
**AND PROOF OF PERFORMANCE OF LABOR ON**  
**UNPATENTED MINING CLAIMS**

RECEIVED  
 BUREAU OF  
 LAND MANAGEMENT

2004 AUG 12 A 9:42

ARIZONA  
 STATE OFFICE  
 PHOENIX, ARIZONA  
**BLM**

**Location Notice**

<u><b>Name of Claim</b></u>	<u><b>Recorded</b></u>	<u><b>Serial Number</b></u>
SAN RAMON #1	860510172	AMC 253698
SAN RAMON #2	860510173	AMC 253699
SAN RAMON #3	860510174	AMC 253700
SAN RAMON #4	860510175	AMC 253701
SAN RAMON #5	860510176	AMC 253702
SAN RAMON #6	860510177	AMC 253703

Located in Section 5 and 6, Township 18 South, Range 25 East, Cochise County, Arizona.

**ENTERED IN COMPUTER**  
 RE 8/31/04



**United States Department of the Interior**  
**Bureau of Land Management**  
 BUSINESS & SUPPORT SVCS DIV  
 222 N CENTRAL AVE  
 PHOENIX, AZ 85004 -2203  
 Phone: (602) 417-9200

<b>Receipt</b>	
<b>No:</b>	<b>927636</b>

**Transaction #:** 961836  
**Date of Transaction:** 08/13/2004

**CUSTOMER:** RALPH M CARTMELL  
 PO BOX 146  
 PEARCE, AZ 85625

LINE #	QTY	DESCRIPTION	REMARKS	UNIT PRICE	TOTAL
1	1.00	LOCATABLE MINERALS / MINING CLAIMS-NOT NEW-UNADJUD, ONE AUTH NO. ONLY / MINING CLAIM MONEY RECEIVED (455) CASES: AMC253698/\$4250.00	MAINT 2005 (34)	- n/a -	4250.00
<b>TOTAL:</b>					<b>\$4,250.00</b>

PAYMENT INFORMATION			
1	<b>AMOUNT:</b>	\$4,250.00	<b>POSTMARKED:</b> 08/10/2004
	<b>TYPE:</b>	CHECK	<b>RECEIVED:</b> 08/12/2004
	<b>CHECK NO:</b>	9028	
	<b>NAME:</b>	CARTMELL, RALPH M PO BOX 146 PEARCE AZ 85625	

**REMARKS**

This receipt was generated by the automated BLM Collections and Billing System and is a paper representation of a portion of the official electronic record contained therein.

AMC 67975  
AMC 103278  
AMC 253698  
AMC 75620

**BLM Arizona State Office  
Business and Support Svcs. Div.  
222 North Central Avenue  
Phoenix, Arizona 85004-2203**

**Attention: Public Service Section**

Please find attached a check in the amount of \$3,400 (THREE THOUSAND FOUR HUNDRED DOLLARDS), as claim maintenance fee payment for 2003-2004 for the following Load Mining Claims:

- Brindle Steer, Blue Jeep, Blue Jeep #2 through #9.
- San Ignacio #1 through #18
- San Ramon #1 through #6

See Exhibit A attached for each group of Load Mining Claims.

Sincerely,

Ralph M. Cartmell

RECEIVED  
BUREAU OF  
LAND MANAGEMENT  
2003 AUG 25 P 12:16  
ARIZONA  
STATE OFFICE  
PHOENIX, ARIZONA

Ralph M. Cartmell  
P.O. Box 146  
Pearce, Arizona 85625

Martha E. Cartmell  
P.O. Box 146  
Pearce, Arizona 85625

David W. Cartmell  
P.O. Box 146  
Pearce, Arizona 85625

Ralph H. Cartmell  
P.O. Box 146  
Pearce, Arizona 85626

ENTERED INTO COMPUTER  
9/18/03

✓  
SEP

**EXHIBIT "A"**  
**TO**  
**AFFIDAVIT OF ASSESSMENT WORK**  
**AND PROOF OF PERFORMANCE OF LABOR ON**  
**UNPATENTED MINING CLAIMS**

<u>Name of Claim</u>	<u>Location Notice</u> <u>Recorded</u>	<u>BLM</u> <u>Serial Number</u>
SAN RAMON #1	860510172	AMC 253698
SAN RAMON #2	860510173	AMC 253699
SAN RAMON #3	860510174	AMC 253700
SAN RAMON #4	860510175	AMC 253701
SAN RAMON #5	860510176	AMC 253702
SAN RAMON #6	860510177	AMC 253703

9  
✓

Located in Section 5 and 6, Township 18 South, Range 25 East, Cochise County, Arizona.

RECEIVED  
 BUREAU OF  
 LAND MANAGEMENT  
 2003 AUG 25 P 12: 16  
 ARIZONA  
 STATE OFFICE  
 PHOENIX, ARIZONA

**EXHIBIT "A"**  
**TO**  
**AFFIDAVIT OF ASSESSMENT WORK**  
**AND PROOF OF PERFORMANCE OF LABOR ON**  
**UNPATENTED MINING CLAIMS**

<u><b>Name of Claim</b></u>	<u><b>Location Notice</b></u>		<u><b>BLM</b></u>
	<u><b>Recorded</b></u>	<u><b>Recorded</b></u>	
	<u><b>Book</b></u>	<u><b>Page</b></u>	<u><b>Serial Number</b></u>
SAN IGNACIO #1	983	239	AMC 75620
SAN IGNACIO #2	983	240	AMC 75621
SAN IGNACIO #3	983	241	AMC 75622
SAN IGNACIO #4	983	242	AMC 75623
SAN IGNACIO #5	983	243	AMC 75624
SAN IGNACIO #6	983	244	AMC 75625
SAN IGNACIO #7	983	245	AMC 75626
SAN IGNACIO #8	983	246	AMC 75627
SAN IGNACIO #9	983	247	AMC 75628
SAN IGNACIO #10	983	248	AMC 75629
SAN IGNACIO #11	983	249	AMC 75630
SAN IGNACIO #12	983	250	AMC 75631
SAN IGNACIO #13	983	251	AMC 75632
SAN IGNACIO #14	983	252	AMC 75633
SAN IGNACIO #15	983	253	AMC 75634
SAN IGNACIO #16	983	254	AMC 75635
SAN IGNACIO #17	983	255	AMC 75636
SAN IGNACIO #18	983	256	AMC 75637 - 18

Located in Sections 33 and 34, Township 17 South, Range 25 East, Cochise County, Arizona.

ARIZONA  
 STATE OFFICE  
 PHOENIX, ARIZONA

2003 AUG 25 P 12:16

RECEIVED  
 BUREAU OF  
 LAND MANAGEMENT



**EXHIBIT "A"**  
**TO**  
**AFFIDAVIT OF ASSESSMENT WORK**  
**AND PROOF OF PERFORMANCE OF LABOR**  
**ON**  
**UNPATENTED MINIG CLAIMS**

<u>Name of Claim</u>	<u>Location Notice</u>		<u>BLM</u> <u>Serial Number</u>
	<u>Book</u>	<u>Page</u>	
BRINDLE STEER	119	404	AMC 67975
BRINDLE STEER (AMENDE	817	312	AMC 67975
BLUE JEEP	119	366	AMC 67976
BLUE JEEP (AMENDED)	817	285	AMC 67976
BLUE JEEP (AMENDED)	839	335	AMC 67976
BLUE JEEP #2	386	195	AMC 67977
BLUE JEEP (AMENDED)	817	291	AMC 67977
BLUE JEEP (AMENDED)	839	337	AMC 67977
BLUE JEEP #3	386	196	AMC 67978
BLUE JEEP (AMENDED)	817	294	AMC 67978
BLUE JEEP (AMENDED)	839	339	AMC 67978
BLUE JEEP #4	386	197	AMC 67979
BLUE JEEP (AMENDED)	817	297	AMC 67979
BLUE JEEP #5 (AMENDED)	839	343	AMC 67980
BLUE JEEP #6	817	303	AMC 67981
BLUE JEEP #6 (AMENDED)	839	345	AMC 67981
BLUE JEEP #7	817	306	AMC 67982
BLUE JEEP #8	817	309	AMC 67983
BLUE JEEP #9	1418	176	AMC 103278

Located in section 35, Township 17 South, Range 25 East,  
Cochise County, Arizona.

RECEIVED  
 BUREAU OF  
 LAND MANAGEMENT  
 AUG 25 P 12:16  
 ARIZONA  
 STATE OFFICE  
 PHOENIX, ARIZONA

**United States Department of the Interior  
Bureau of Land Management**

BUSINESS & SUPPORT SVCS DIV  
222 N CENTRAL AVE  
PHOENIX, AZ 85004 -2203  
Phone: (602) 417-9200

Receipt

No: 738168

<b>Transaction #:</b> 767689	
<b>Date of Transaction:</b> 08/26/2003	
<b>CUSTOMER:</b>	RALPH M CARTMELL PO BOX 146 PEARCE, AZ 85625

LINE #	QTY	DESCRIPTION	REMARKS	UNIT PRICE	TOTAL
1	1.00	LOCATABLE MINERALS / MINING CLAIMS-NOT NEW-UNADJUD, ONE AUTH NO. ONLY / MINING CLAIM MONEY RECEIVED (455) <b>CASES:</b> AMC253698/\$3400.00	MAINT 2004 (34)	- n/a -	3400.00
<b>TOTAL:</b>					<b>\$3,400.00</b>

PAYMENT INFORMATION					
1	AMOUNT:	\$3,400.00	POSTMARKED:	08/22/2003	
	TYPE:	CHECK	RECEIVED:	08/25/2003	
	CHECK NO:	8832			
	NAME:	CARTMELL, RALPH M PO BOX 146 PEARCE AZ 85625			

REMARKS

This receipt was generated by the automated BLM Collections and Billing System and is a paper representation of a portion of the official electronic record contained therein.

Receipt No. 549233

Trans No. 573950

LEAD FILE #'S \_\_\_\_\_

AMC 67975; AMC 75620  
AMC 103278; AMC 253698

AMC Number	Code	Amount
67975 - 67983	482	900 <sup>00</sup>
75620 - 75637	482	1800 <sup>00</sup>
103278	482	100 <sup>00</sup>
253698 - 253703	482	600 <sup>00</sup>
<b>TOTAL:</b>		<b>\$3400<sup>00</sup></b>

AMC Number	Code	Amount
<b>TOTAL:</b>		<b>\$</b>

Date of Doc 8/27/2002

Date of Rec't 8/27/2002

Amount Rec'd \$3400.00

Amount Earned \$3400.00

Date Entered: 9/16/2002 RE

Date Verified: 9/18/02TK

Sent to Accts: 9/18/02TK

Date Earned: \_\_\_\_\_

- 480 POL
- 481 NOI
- 482 MAINT
- 396 TRANS
- 635 AMEND

NOTES:

**BLM Arizona State Office  
P.O. Box 16563  
Phoenix, Arizona 85011**

**Attention: Public Service Section**

Please find attached a check in the amount of \$3,400 (THREE THOUSAND FOUR HUNDRED DOLLARDS), as claim maintenance fee payment for 2002 for the following Load Mining Claims:

- Brindle Steer, Blue Jeep, Blue Jeep #2 through #9.
- San Ignacio #1 through #18
- San Ramon #1 through #6

See Exhibit A attached for each group of Load Mining Claims.

Sincerely,

*Ralph M. Cartmell*  
Ralph M. Cartmell

Ralph M. Cartmell  
P.O. Box 146  
Pearce, Arizona 85625

David W. Cartmell  
P.O. Box 146  
Pearce, Arizona 85625

Martha E. Cartmell  
P.O. Box 146  
Pearce, Arizona 85625

Ralph H. Cartmell  
P.O. Box 146  
Pearce, Arizona 85626

ARIZONA  
STATE OFFICE  
PHOENIX, ARIZONA

2002 AUG 21 A 10:30

BUREAU OF  
LAND MANAGEMENT



**EXHIBIT "A"**  
**TO**  
**AFFIDAVIT OF ASSESSMENT WORK**  
**AND PROOF OF PERFORMANCE OF LABOR ON**  
**UNPATENTED MINING CLAIMS**

<u><b>Name of Claim</b></u>	<u><b>Location Notice</b></u> <u><b>Recorded</b></u>	<u><b>BLM</b></u> <u><b>Serial Number</b></u>
SAN RAMON #1	860510172	AMC 253698
SAN RAMON #2	860510173	AMC 253699
SAN RAMON #3	860510174	AMC 253700
SAN RAMON #4	860510175	AMC 253701
SAN RAMON #5	860510176	AMC 253702
SAN RAMON #6	860510177	AMC 253703

Located in Section 5 and 6, Township 18 South, Range 25 East, Cochise County, Arizona.

*9/18/02*  
**VERIFIED**

STATE OFFICE  
 PHOENIX, ARIZONA

2002 AUG 21 A 10:30

BUREAU OF  
 LAND MANAGEMENT

**ENTERED IN COMPUTER**  
*RE 9/16/2002*

**EXHIBIT "A"**  
**TO**  
**AFFIDAVIT OF ASSESSMENT WORK**  
**AND PROOF OF PERFORMANCE OF LABOR ON**  
**UNPATENTED MINING CLAIMS**

<u><b>Name of Claim</b></u>	<u><b>Location Notice</b></u>		<u><b>BLM</b></u>
	<u><b>Recorded</b></u>	<u><b>Recorded</b></u>	
	<u><b>Book</b></u>	<u><b>Page</b></u>	
SAN IGNACIO #1	983	239	AMC 75620
SAN IGNACIO #2	983	240	AMC 75621
SAN IGNACIO #3	983	241	AMC 75622
SAN IGNACIO #4	983	242	AMC 75623
SAN IGNACIO #5	983	243	AMC 75624
SAN IGNACIO #6	983	244	AMC 75625
SAN IGNACIO #7	983	245	AMC 75626
SAN IGNACIO #8	983	246	AMC 75627
SAN IGNACIO #9	983	247	AMC 75628
SAN IGNACIO #10	983	248	AMC 75629
SAN IGNACIO #11	983	249	AMC 75630
SAN IGNACIO #12	983	250	AMC 75631
SAN IGNACIO #13	983	251	AMC 75632
SAN IGNACIO #14	983	252	AMC 75633
SAN IGNACIO #15	983	253	AMC 75634
SAN IGNACIO #16	983	254	AMC 75635
SAN IGNACIO #17	983	255	AMC 75636
SAN IGNACIO #18	983	256	AMC 75637

Located in Sections 33 and 34, Township 17 South,  
Range 25 East, Cochise County, Arizona.

ENTERED IN COMPUTER

RS 9/16/2002

ARIZONA  
 STATE OFFICE  
 HERBIE, ARIZONA

2002 AUG 27 A 10:30

BUREAU OF  
 LAND MANAGEMENT

**EXHIBIT "A"**  
**TO**  
**AFFIDAVIT OF ASSESSMENT WORK**  
**AND PROOF OF PERFORMANCE OF**  
**LABOR ON**  
**UNPATENTED MINIG CLAIMS**

<u><b>Name of Claim</b></u>	<u><b>Location Notice</b></u>		<u><b>BLM</b></u>
	<u><b>Book</b></u>	<u><b>Page</b></u>	
BRINDLE STEER	119	404	AMC 67975
BRINDLE STEER (AMENDE	817	312	AMC 67975
BLUE JEEP	119	366	AMC 67976
BLUE JEEP (AMENDED)	817	285	AMC 67976
BLUE JEEP (AMENDED)	839	335	AMC 67976
BLUE JEEP #2	386	195	AMC 67977
BLUE JEEP (AMENDED)	817	291	AMC 67977
BLUE JEEP (AMENDED)	839	337	AMC 67977
BLUE JEEP #3	386	196	AMC 67978
BLUE JEEP (AMENDED)	817	294	AMC 67978
BLUE JEEP (AMENDED)	839	339	AMC 67978
BLUE JEEP #4	386	197	AMC 67979
BLUE JEEP (AMENDED)	817	297	AMC 67979
BLUE JEEP #5 (AMENDED)	839	343	AMC 67980
BLUE JEEP #6	817	303	AMC 67981
BLUE JEEP #6 (AMENDED)	839	345	AMC 67981
BLUE JEEP #7	817	306	AMC 67982
BLUE JEEP #8	817	309	AMC 67983
BLUE JEEP #9	1418	176	AMC 103278

Located in section 35, Township 17 South, Range 25  
 East, Cochise County, Arizona.

**ENTERED IN COMPUTER**  
 RE 9/16/2002

ARIZONA  
 STATE OFFICE  
 PHOENIX, ARIZONA

2002 AUG 21 A 10:30

OFFICE OF THE  
 SECRETARY OF  
 LAND MANAGEMENT

**United States Department of the Interior**  
**Bureau of Land Management**  
 BUSINESS & SUPPORT SVCS DIV  
 222 N CENTRAL AVE  
 PHOENIX, AZ 85004 -2203  
 Phone: (602) 417-9200

Receipt	
No:	549233

**Transaction #:** 573950  
**Date of Transaction:** 08/27/2002

<b>CUSTOMER:</b>	RALPH CARTMELL PO BOX 146 PEARCE, AZ 85625
------------------	--

LINE #	QTY	DESCRIPTION	REMARKS	UNIT PRICE	TOTAL
1	1.00	LOCATABLE MINERALS / MINING CLAIMS-NOT NEW-UNADJUD, ONE AUTH NO. ONLY / MINING CLAIM MONEY RECEIVED (455) <b>CASES: AMC253698/\$3400.00</b>	MAINT 2003 (34)	- n/a -	3400.00
<b>TOTAL:</b>					<b>\$3,400.00</b>

PAYMENT INFORMATION			
1	<b>AMOUNT:</b>	\$3,400.00	<b>POSTMARKED:</b> 08/26/2002
	<b>TYPE:</b>	CHECK	<b>RECEIVED:</b> 08/27/2002
	<b>CHECK NO:</b>	194	
	<b>NAME:</b>	CARTMELL, RALPH M PO BOX 146 PEARCE AZ 85625	

REMARKS

This receipt was generated by the automated BLM Collections and Billing System and is a paper representation of a portion of the official electronic record contained therein.



Receipt No. 425742

LEAD FILE #'S \_\_\_\_\_

Trans No. 446431

AMC 67975

AMC 75620

AMC 253698

AMC Number	Code	Amount
<del>5</del>		
67975-67983	396	45.00
75620-75637	"	90.00
253698-253703	"	30.00
TOTAL:		\$ 165.

AMC Number	Code	Amount
TOTAL:		\$

Date of Doc \_\_\_\_\_

Date Entered: 4/27/02

Date of Rec't \_\_\_\_\_

Date Verified: MH

Amount Rec'd 165

Sent to Accts: 6/27/02

Amount Earned 165

Date Earned: \_\_\_\_\_

- 480 POL
- 481 NOI
- 482 MAINT
- 396 TRANS
- 635 AMEND

NOTES:



# Tombstone Tumbleweed

Gathering the News of *The Town Too Tough To Die* and Cochise County



P. O. Box 1400  
Tombstone, AZ 85638  
Telephone: (520) 457-3008 Fax: (520) 457-2378

AMC 67975  
AMC 75620  
AMC 253698

## AFFIDAVIT OF PUBLICATION

STATE OF ARIZONA    }  
  }  
  }s.s.  
COUNTY OF COCHISE    }

I, EVELYN J. WHITAKER, as an agent of the publisher am authorized to make this affidavit of publication. Under oath, I state the following is true and correct.

The Tombstone Tumbleweed is a newspaper published weekly, is in general circulation and is in compliance with the Arizona Revised Statutes §§10-140.34 & 39-201.A & B. The notice has been published three (14) times in the Tombstone Tumbleweed. Evidence of publication is provided on a separate page.

**DATES OF PUBLICATION:** March 29, April 5, 12, 19 and 26, May 3, 10, 17, 24 and 31,  
June 7, 14, 21 and 28, 2001

**NAME OF THE ORGANIZATION:** Cartmell, Ralph M.  
Cartmell, David W.  
Cartmell, Martha F.

**ORGANIZATION FILE NUMBER:**

**TYPE OF DOCUMENT:** Legal Notice for Mining Claim –  
Brindle Steer – AMC 67975  
Blue Jeep – AMC 67976  
Blue Jeep 2-8 – AMC 67977 – 67983  
San Ignacio 1-18 – AMC 75620 – 75637  
San Ramon 1-6 – AMC 253698 - 253703

PHOENIX, ARIZONA  
2001 NOV 19 A 9:36  
RECEIVED  
B.L.M. AZ STATE OFFICE

**TUMBLEWEED DOCUMENT CONTROL NO:** 01-049

**AUTHORIZED SIGNATURE:** *Evelyn J. Whitaker* June 28, 2001  
EVELYN J. WHITAKER DATE

**SUBSCRIBED AND SWORN TO BEFORE ME ON THIS DATE:** June 28, 2001

**NOTARY SIGNATURE:** *B. Politi.*

Notary Public State of Arizona  
Cochise County  
Bernie Politi  
Expires May 27, 2003

**ENTERED IN COMPUTER**  
*McHyde*

**LEGAL NOTICE**

We the owners of the below named mining claims, hereby give notice of intent to remove Manuel R. Hernandez as a co-owner/partner in these mining claims for lack of payment of maintenance fees.

- Brindle Steer AMC 67975
- Blue Jeep AMC 67976
- Blue Jeep 2-8 AMC 67977 - 67983
- San Ignacio 1 - 18 AMC 75620 - 75637
- San Ramon 1 - 6 AMC 253698 - 253703

Maintenance fees for these claims due for 1999 and 2000

If payment in full is not made we will move to have Manuel R. Hernandez removed as co-owner/partner in these claims as per 43 CFR 3851.4

- Ralph M. Cartmell
- David W. Cartmell
- Martha F. Cartmell

01-049: Published in the Tombstone Tumbleweed March 29; April 5, 12, 19, and 26; May 3, 10, 17, 24, and 31; and June 7, 14, 21, and 28, 2001.

PHOENIX, ARIZONA

RECEIVED  
B.L.M. AZ STATE OFFICE  
NOV 19 9 36 AM '01

# Tombstone Tumblerweed



Gathering the News of The Town Too Tough To Die and Cochise County

P. O. Box 1400

Tombstone, AZ 85638

Phone: (520) 457-3008 Fax: (520) 457-2378

DATE: 3-23-2001

NAME: RALPH M CARTMELL

ADDRESS: P.O. Box 146  
PEARCE, AZ. 85625

CITY/STATE/ZIP: TOMBSTONE, AZ 85638

OTHER: \_\_\_\_\_

PHONE: (520) 457-821-3564

OTHER: \_\_\_\_\_

**OFFICE USE ONLY**

NO OF ISSUES: 1 2 3 4 5 10 14

1ST RUN DATE: 3/29/01 ISSUE #: 30

LAST RUN DATE: 6/29/01 ISSUE #: 44

SKIP ISSUES: \_\_\_\_\_ NO OF WORDS: Legal

AMOUNT: \$167.95 TAX: \$13.44 TOTAL: \$181.39

PAID: CHECK  CASH  CHARGE  NOT PAID:

BILL (MUST BE APPROVED BY MRS. P) WILL BRING

CC TYPE: MC VISA DISCOVER AMEX

CC NUMBER: \_\_\_\_\_

EXP DATE: \_\_\_\_\_ NAME ON CARD: \_\_\_\_\_

SAME OR \_\_\_\_\_

CARD BILLING ADDRESS: SAME OR \_\_\_\_\_

STAFF MEMBER: \_\_\_\_\_ (\$0.25 WORD/\$4 MINIMUM)

PRINT AND PUNCTUATE YOUR AD PLAINLY - INCLUDE PHONE AND/OR ADDRESS - THIS IS THE EXACT WAY YOUR AD WILL READ. PLEASE NOTE, THERE ARE NO REFUNDS ON ADS THAT HAVE BEEN ACCEPTED FOR PRINT.

CUSTOMER INITIALS/SIGNATURE

L	E	G	A	C	A	T	T	A	C	H	E	D

PHOENIX, ARIZONA

2001 NOV 19 A 9 36

RECEIVED  
BLM. AZ STATE OFFICE

10-049



# Tombstone Tumbleweed

Gathering the News of The Town Too Tough To Die and Cochise County

Tombstone International Communications, I.I.C.  
 P.O. Box 1400  
 314 Toughnut Street  
 Tombstone, AZ 85638

## INVOICE

DATE	INVOICE#
7/2/01	070201-07

<b>BILL TO:</b>
Ralph Cartmell P.O. Box 146 Pearce, AZ 85675

<b>SHIP TO:</b>

ORDER NUMBER	TERMS
01-049	DUE UPON RECEIPT

QTY	DESCRIPTION	RATE	AMOUNT
	Legal Notice - 01-049		\$ -
			\$ -
3.50	Published March 29, 2001	\$ 4.00	\$ 14.00
3.50	Published April 5, 2001	\$ 4.00	\$ 14.00
3.50	Published April 12, 2001	\$ 4.00	\$ 14.00
3.50	Published April 19, 2001	\$ 4.00	\$ 14.00
3.50	Published April 26, 2001	\$ 4.00	\$ 14.00
3.50	Published May 3, 2001	\$ 4.00	\$ 14.00
3.50	Published May 10, 2001	\$ 4.00	\$ 14.00
3.50	Published May 17, 2001	\$ 4.00	\$ 14.00
3.50	Published May 24, 2001	\$ 4.00	\$ 14.00
3.50	Published May 31, 2001	\$ 4.00	\$ 14.00
3.50	Published June 7, 2001	\$ 4.00	\$ 14.00
3.50	Published June 14, 2001	\$ 4.00	\$ 14.00
3.50	Published June 21, 2001	\$ 4.00	\$ 14.00
3.50	Published June 28, 2001	\$ 4.00	\$ 14.00

**SUB-TOTAL \$ 196.00**

**Tax 8.6%: \$ 16.86**

**SUB-TOTAL \$ 212.86**

**Deposit 181.39**

**TOTAL 31.47**

PHOENIX, ARIZONA  
 2001 NOV 19 A 9 36  
 RECEIVED  
 B.L.M. AZ STATE OFFICE

03-23-01

We the owners of the below named mining claims, hereby give notice of intent to remove Manuel R. Hernandez as a CO-OWNER/PARTNER in the mining claims for lack of payment of maintenance fees.

BUNDLE STEER AMC 67975

BLUE JEEP AMC 67976

BLUE JEEP 2-8 AMC 67977 - 67983

SAN IGNACIO 1-12 AMC 75620 - 75637

SAN RAMON 1-6 AMC 253698 - 253703

MAINTENANCE FEES FOR THESE CLAIMS DUE FOR 1999 AND 2000.

IF PAYMENT IN FULL IS NOT MADE WE WILL MOVE TO HAVE Manuel R. Hernandez removed as co-owner/partner in these claims as per 43 CFR 3051.4

Ralph W. Cartmell.

David W. Cartmell.

Martha E. Cartmell.

PHOENIX, ARIZONA

2001 NOV 19 A 9 35

RECEIVED  
BLM, AZ STATE OFFICE

UNITED STATES  
DEPARTMENT OF THE INTERIOR  
BUREAU OF LAND MANAGEMENT

RECEIPT AND ACCOUNTING ADVICE

NO. 2532113

Subject: TRANSFER OF INTEREST (33)

CD 12210701

Applicant: RALPH CARTMELL  
PO BOX 146  
PEARCE AZ 85625

\$165.00

Remitter: CK 8941  
Ralph Cartmell

Assignor:

LEASE MANAGEMENT DATA  NEW  UPDATE  PAYMENT

ORIGINAL SERIAL NO.	ASG.	TYPE	ST.	CTY.	FUND SYMBOL	ACRES/UNITS	RATE
AMC 68975 et al							

AMOUNT	ANV. DATE	EXP. DATE	BILL CYC.	S/C	DISTRICT	NEXT BILL	MISC. DATA	U of M	ACTUAL UNITS

ASSIGNMENT SERIAL NO.	ASG.	TYPE	ST.	CTY.	FUND SYMBOL	ACRES/UNITS	RATE

AMOUNT	ANV. DATE	EXP. DATE	BILL CYC.	S/C	DISTRICT	NEXT BILL	MISC. DATA	U of M	ACTUAL UNITS

APPLY REMITTANCE			
ACTION	FUND SYMBOL	CTY.	AMOUNT
FILING FEE			
RENTAL			
UNEARNED			
REFUND			
TOTAL			
AMOUNT DUE			

Remarks: temporary receipt. will issue official receipt after processing

BY: \_\_\_\_\_ DATE: \_\_\_\_\_

Lease in Escrow?  
 KGS? Of Interest?  
 Auto Escalates? Operating Rights?  
 Auto Renew? Operator  
 Bond Filed?

**FOR MMS USE ONLY**

BILLEE	FOREST REFUGE
NUMBER	
OCS SECTION	
CODE	



03-23-01

We the owners of the below named mining claims, hereby give notice of intent to remove Manuel R. Hernandez as a co-owner/partner in the mining claims for lack of payment of maintenance fees.

BRENDE STEER AMC 67975

BLUE JEEP AMC 67976

BLUE JEEP 2-8 AMC 67977-67983

SAN IGNACIO 1-18 AMC 75620-75637

SAN RAMON 1-6 AMC 253698-253703

MAINTENANCE FEES FOR THESE CLAIMS DUE FOR 1999 AND 2000

IF PAYMENT IN FULL IS NOT MADE WE WILL MOVE TO HAVE MANUEL R. HERNANDEZ REMOVED AS CO-OWNER/PARTNER IN THESE CLAIMS AS PER 43 CFR 3851.4

Ralph W. Cartmell

DAVID W. CARTMELL

MARTHA E. CARTMELL

RECEIVED  
BLM. AZ STATE OFFICE  
2001 NOV 19 A 9 35  
PHOENIX, ARIZONA



**United States Department of the Interior**  
**Bureau of Land Management**  
 BUSINESS & SUPPORT SVCS DIV  
 222 N CENTRAL AVE  
 PHOENIX, AZ 85004 -2203  
 Phone: (602) 417-9200

Receipt	
No:	425742

<b>Transaction #:</b> 446431					
<b>Date of Transaction:</b> 12/31/2001					
<b>CUSTOMER:</b>		RALPH CARTMELL PO BOX 146 PEARCE, AZ 85625			
LINE #	QTY	COMMODITY / SUBJECT / ACTION / PRODUCT	REMARKS	UNIT PRICE	TOTAL
1	1.00	LOCATABLE MINERALS / MINING CLAIMS-NOT NEW-UNADJUD, ONE AUTH NO. ONLY / MINING CLAIM MONEY RECEIVED (455)	TRANSFERS (33)	- n/a -	\$165.00
<b>TOTAL:</b>					<b>\$165.00</b>

PAYMENT INFORMATION			
1	AMOUNT:	\$165.00	POSTMARKED: N/A
	TYPE:	CHECK	RECEIVED: 12/31/2001
	CHECK NO:	8941	
	NAME:	CARTMELL, RALPH PO BOX 146 PEARCE AZ 85625	

REMARKS
OFFICIAL FOLLOW UP RECEIPT FOR ACC. ADVICE # 2532113

CASE SERIAL NUMBER INFORMATION		
TRNS #	LINE #	CASES
446431	1	AMC67975/\$165.00

This receipt was generated by the automated BLM Collections and Billings System and is a paper representation of a portion of the official electronic record contained therein.



Receipt No. 358175

LEAD FILE #'S \_\_\_\_\_

Trans No. 376587

AMC 67975; AMC 75620; AMC 103278  
AMC 253698

AMC Number	Code	Amount
AMC 6		
67975-67983	482	
75620-75637	482	
103278	482	
253698-253703	482	
<b>TOTAL:</b>		\$

AMC Number	Code	Amount
<b>TOTAL:</b>		\$

Date of Doc 8/16/2001

Date Entered: 10/23/2001 RS

Date of Rec't 8/16/2001

Date Verified: \_\_\_\_\_

Amount Rec'd \$3400.00

Sent to Accts: \_\_\_\_\_

Amount Earned \$3400.00

Date Earned: \_\_\_\_\_

- 480 POL
- 481 NOI
- 482 MAINT
- 396 TRANS
- 635 AMEND

NOTES:

**Bureau of Land Management  
Arizona State Office  
222 North Central Avenue  
Phoenix, Arizona 85004-2203**

**Attention: Public Service Section**

Please find attached a check in the amount of \$3,400 (THREE THOUSAND FOUR HUNDRED DOLLARDS), as claim maintenance fee payment for 2002 for the following Load Mining Claims:

- Brindle Steer, Blue Jeep, Blue Jeep #2 through #9.
- San Ignacio #1 through #18
- San Ramon #1 through #6

See Exhibit A attached for each group of Load Mining Claims.

Sincerely,

*Ralph M. Cartmell*  
Ralph M. Cartmell

RECEIVED  
BUREAU OF  
LAND MANAGEMENT  
2001 AUG 16 A 9:05  
ARIZONA  
STATE OFFICE  
PHOENIX, ARIZONA

Ralph M. Cartmell  
P.O. Box 146  
Pearce, Arizona 85625

Martha E. Cartmell  
P.O. Box 146  
Pearce, Arizona 85625

David W. Cartmell  
P.O. Box 146  
Pearce, Arizona 85625

Ralph H. Cartmell  
P.O. Box 146  
Pearce, Arizona 85625

34-C

ENTERED IN COMPUTER  
RS 10/23/2001

**EXHIBIT "A"**  
**TO**  
**AFFIDAVIT OF ASSESSMENT WORK**  
**AND PROOF OF PERFORMANCE OF LABOR ON**  
**UNPATENTED MINIG CLAIMS**

ARIZONA  
 STATE OFFICE  
 PHOENIX, ARIZONA

2001 AUG 16 A 9:05

RECEIVED  
 BUREAU OF  
 LAND MANAGEMENT

<u>Name of Claim</u>	<u>Location Notice</u>		<u>BLM</u> <u>Serial Number</u>
	<u>Book</u>	<u>Page</u>	
BRINDLE STEER	119	404	AMC 67975
BRINDLE STEER (AMENDED)	817	312	AMC 67975
BLUE JEEP	119	366	AMC 67976,
BLUE JEEP (AMENDED)	817	285	AMC 67976
BLUE JEEP (AMENDED)	839	335	AMC 67976
BLUE JEEP #2	386	195	AMC 67977
BLUE JEEP (AMENDED)	817	291	AMC 67977
BLUE JEEP (AMENDED)	839	337	AMC 67977
BLUE JEEP #3	386	196	AMC 67978.
BLUE JEEP (AMENDED)	817	294	AMC 67978
BLUE JEEP (AMENDED)	839	339	AMC 67978
BLUE JEEP #4	386	197	AMC 67979.
BLUE JEEP (AMENDED)	817	297	AMC 67979
BLUE JEEP #5 (AMENDED)	839	343	AMC 67980.
BLUE JEEP #6	817	303	AMC 67981
BLUE JEEP #6 (AMENDED)	839	345	AMC 67981
BLUE JEEP #7	817	306	AMC 67982
BLUE JEEP #8	817	309	AMC 67983
BLUE JEEP #9	1418	176	AMC 103278 10

Located in section 35, Township 17 South, Range 25 East, Cochise County, Arizona.

**ENTERED IN COMPUTER**  
 10/23/2001 RS



**EXHIBIT "A"**  
**TO**  
**AFFIDAVIT OF ASSESSMENT WORK**  
**AND PROOF OF PERFORMANCE OF LABOR ON**  
**UNPATENTED MINING CLAIMS**

ARIZONA  
STATE OFFICE  
PHOENIX, ARIZONA

2001 AUG 16 A 9:05

RECEIVED  
BUREAU OF  
LAND MANAGEMENT

<u>Name of Claim</u>	<u>Location Notice</u>		<u>BLM Serial Number</u>
	<u>Book</u>	<u>Page</u>	
SAN IGNACIO #1	983	239	AMC 75620
SAN IGNACIO #2	983	240	AMC 75621
SAN IGNACIO #3	983	241	AMC 75622
SAN IGNACIO #4	983	242	AMC 75623
SAN IGNACIO #5	983	243	AMC 75624
SAN IGNACIO #6	983	244	AMC 75625
SAN IGNACIO #7	983	245	AMC 75626
SAN IGNACIO #8	983	246	AMC 75627
SAN IGNACIO #9	983	247	AMC 75628
SAN IGNACIO #10	983	248	AMC 75629
SAN IGNACIO #11	983	249	AMC 75630
SAN IGNACIO #12	983	250	AMC 75631
SAN IGNACIO #13	983	251	AMC 75632
SAN IGNACIO #14	983	252	AMC 75633
SAN IGNACIO #15	983	253	AMC 75634
SAN IGNACIO #16	983	254	AMC 75635
SAN IGNACIO #17	983	255	AMC 75636
SAN IGNACIO #18	983	256	AMC 75637

Located in Sections 33 and 34, Township 17 South, Range 25 East, Cochise County, Arizona.

**ENTERED IN COMPUTER**  
RE 10/23/2001

**EXHIBIT "A"**  
**TO**  
**AFFIDAVIT OF ASSESSMENT WORK**  
**AND PROOF OF PERFORMANCE OF LABOR ON**  
**UNPATENTED MINING CLAIMS**

ARIZONA  
STATE OFFICE  
PHOENIX, ARIZONA

2001 AUG 16 A 9:05

RECEIVED  
BUREAU OF  
LAND MANAGEMENT

<u>Name of Claim</u>	<u>Location Notice Recorded</u>	<u>BLM Serial Number</u>
SAN RAMON #1	860510172	AMC 253698
SAN RAMON #2	860510173	AMC 253699
SAN RAMON #3	860510174	AMC 253700
SAN RAMON #4	860510175	AMC 253701
SAN RAMON #5	860510176	AMC 253702
SAN RAMON #6	860510177	AMC 253703

Located in Section 5 and 6, Township 18 South, Range 25 East, Cochise County, Arizona.

**ENTERED IN COMPUTER**  
RE 10/23/2001

**United States Department of the Interior  
Bureau of Land Management**  
BUSINESS & SUPPORT SVCS DIV  
222 N CENTRAL AVE  
PHOENIX, AZ 85004 -2203  
Phone: (602) 417-9200

Receipt	
No:	358175

**Transaction #:** 376587  
**Date of Transaction:** 08/16/2001

**CUSTOMER:** RALPH CARTMELL  
PO BOX 146  
PEARCE, AZ 85625

LINE #	QTY	COMMODITY / SUBJECT / ACTION / PRODUCT	REMARKS	UNIT PRICE	TOTAL
1	1.00	LOCATABLE MINERALS / MINING CLAIMS-NOT NEW-UNADJUD, ONE AUTH NO. ONLY / MINING CLAIM MONEY RECEIVED (455)	MAINT 2002 (34)	- n/a -	\$3,400.00
<b>TOTAL:</b>					<b>\$3,400.00</b>

PAYMENT INFORMATION					
1	AMOUNT:	\$3,400.00	POSTMARKED:	08/14/2001	
	TYPE:	CHECK	RECEIVED:	08/16/2001	
	CHECK NO:	8796			
	NAME:	CARTMELL, RALPH M PO BOX 146 PEARCE AZ 85625			

**REMARKS**

PHONE: SEE DOC

CASE SERIAL NUMBER INFORMATION		
TRNS #	LINE #	CASES
376587	1	AMC67975/\$3400.00

This receipt was generated by the automated BLM Collections and Billings System and is a paper representation of a portion of the official electronic record contained therein.

Receipt #: 178590

Lead #: 253698, 103278,

Amount Received: 3400.00

75620, 67975

Date: 8/29/00

Transaction #: 191882

AMC #	Code	\$\$\$\$
67975 - 67983	482	900
75620 - 75637		1800
103278		100
253698 - 253703		600

AMC #	Code	\$\$\$\$

Total: 3400.00

- 480----POL-----\$5
- 481----NOI-----\$5
- 482----Maint.---\$100
- 396----Trf.-----\$5
- 635----Amd.-----\$5
- 379----Refund

Entered: [Signature] 31 AUG 2000  
Date

Verified: [Signature] 9-12-00  
Date

Sent to Accounts: 9-12-00  
Date

Earned by Accounts: \_\_\_\_\_  
Date



Bureau of Land Management  
Arizona State Office  
222 North Central Avenue  
Phoenix, Arizona 85004-2203

Attention: Public Service Section

Please find attached a check in the amount of \$3,400 (THREE THOUSAND FOUR HUNDRED DOLLARDS) as claim maintenance fee payment for 2001 for the following Equal Mining Claims:

- \* Brindle Steer, Blue Jeep, Blue Jeep # 2 through #9.
- \* San Ignacio #1 through #18
- \* San Ramon #1 through #6

See also attached a group of Equal Mining Claims.

Sincerely,

*Ralph M. Carmell*

Ralph M. Carmell

Ralph M. Carmell  
P.O. Box 146  
Pearce, Arizona 85625

David W. Carmell  
P.O. Box 146  
Pearce, Arizona 85625

Martha E. Carmell  
P.O. Box 146  
Pearce, Arizona 85625

Ralph H. Carmell  
P.O. Box 146  
Pearce, Arizona 85625

34-c

PHOTO COPY

AUG 29 10 29 AM '00

RECEIVED  
BUREAU OF LAND MANAGEMENT

**EXHIBIT "A"**  
**TO**  
**AFFIDAVIT OF ASSESSMENT WORK**  
**AND PROOF OF PERFORMANCE OF LABOR ON**  
**UNPATENTED MINIG CLAIMS**

<u>Name of Claim</u>	<u>Location Notice</u>		<u>Serial Number</u>
	<u>Book</u>	<u>Page</u>	
BRINDLE STEER	119	404	AMC 67975
BRINDLE STEER (AMENDED)	817	312	AMC 67975
BLUE JEEP	119	366	AMC 67976
BLUE JEEP (AMENDED)	817	285	AMC 67976
BLUE JEEP (AMENDED)	839	335	AMC 67976
BLUE JEEP #2	386	195	AMC 67977
BLUE JEEP (AMENDED)	817	291	AMC 67977
BLUE JEEP (AMENDED)	839	337	AMC 67977
BLUE JEEP #3	386	196	AMC 67978
BLUE JEEP (AMENDED)	817	294	AMC 67978
BLUE JEEP (AMENDED)	839	339	AMC 67978
BLUE JEEP #4	386	197	AMC 67979
BLUE JEEP (AMENDED)	817	297	AMC 67979
BLUE JEEP #5 (AMENDED)	839	343	AMC 67980
BLUE JEEP #6	817	303	AMC 67981
BLUE JEEP #6 (AMENDED)	839	345	AMC 67981
BLUE JEEP #7	817	306	AMC 67982
BLUE JEEP #8	817	309	AMC 67983
BLUE JEEP #9	1418	176	AMC 193278

Located in section 35, Township 17 South, Range 25 East, Cochise County, Arizona

00, 117 52 01 82 007

**ENTERED INTO COMPUTER VERIFIED**

31 AUG 2000

199-12-00

RECEIVED  
 AUG 23 2000  
 REGISTERED

**EXHIBIT "A"**  
**TO**  
**AFFIDAVIT OF ASSESSMENT WORK**  
**AND PROOF OF PERFORMANCE OF LABOR ON**  
**UNPATENTED MINING CLAIMS**

<u>Name of Claim</u>	<u>Location Notice</u>		<u>BLM</u>
	<u>Book</u>	<u>Page</u>	
SAN IGNACIO #1	983	239	AMC 75620
SAN IGNACIO #2	983	240	AMC 75621
SAN IGNACIO #3	983	241	AMC 75622
SAN IGNACIO #4	983	242	AMC 75623
SAN IGNACIO #5	983	243	AMC 75624
SAN IGNACIO #6	983	244	AMC 75625
SAN IGNACIO #7	983	245	AMC 75626
SAN IGNACIO #8	983	246	AMC 75627
SAN IGNACIO #9	983	247	AMC 75628
SAN IGNACIO #10	983	248	AMC 75629
SAN IGNACIO #11	983	249	AMC 75630
SAN IGNACIO #12	983	250	AMC 75631
SAN IGNACIO #13	983	251	AMC 75632
SAN IGNACIO #14	983	252	AMC 75633
SAN IGNACIO #15	983	253	AMC 75634
SAN IGNACIO #16	983	254	AMC 75635
SAN IGNACIO #17	983	255	AMC 75636
SAN IGNACIO #18	983	256	AMC 75637

Located in Sections 33 and 34, Township 17 South, Range 25 East, Cochise County, Arizona.

**ENTERED INTO COMPUTER**

13 1 AUG 2000

*[Handwritten Signature]*

**VERIFIED**

*[Handwritten: 29 9.12.00]*

RECEIVED  
 AUG 20 10 23 AM  
 11-0111-0000

AUG 20 10 23 AM

RECEIVED  
 AUG 20 10 23 AM  
 11-0111-0000

EXHIBIT "A"  
 TO  
AFFIDAVIT OF ASSESSMENT WORK  
AND PROOF OF PERFORMANCE OF LABOR ON  
UNPATENTED MINING CLAIMS

<u>Name of Claim</u>	<u>Location Number</u> <u>Recorded</u>	<u>BLM</u> <u>Serial Number</u>
SAN RAMON #1	860510172	AMC 253698
SAN RAMON #2	860510173	AMC 253699
SAN RAMON #3	860510174	AMC 253700
SAN RAMON #4	860510175	AMC 253701
SAN RAMON #5	860510176	AMC 253702
SAN RAMON #6	860510177	AMC 253703

6

Located in Section 5 and 6, Township 18 South, Range 25 East, Cochise County, Arizona.

**ENTERED INTO COMPUTER**

10 2 AUG 2000



Aug 23 10 24 AM '00

RECEIVED  
 ASSESSMENT  
 SECTION

**VERIFIED**

Ac 9.12.00



**United States Department of the Interior**  
**Bureau of Land Management**  
 BUSINESS & SUPPORT SVCS DIV  
 222 N CENTRAL AVE  
 PHOENIX, AZ 85004 -2203  
 Phone: (602) 417-9200

Receipt	
No:	178590

**Transaction #:** 191882  
**Date of Transaction:** 08/29/2000

**CUSTOMER:** RALPH CARTMELL  
 PO BOX 146  
 PEARCE, AZ 85625

LINE #	QTY	COMMODITY / SUBJECT / ACTION / PRODUCT	REMARKS	UNIT PRICE	TOTAL
1	1	LOCATABLE MINERALS / MINING CLAIMS-ACCOUNTS/UNADJUDICATED / MINING CLAIM MONEY RECEIVED (455)	MAINT 2001 (34)	- n/a -	\$3,400.00
<b>TOTAL:</b>					<b>\$3,400.00</b>

**PAYMENT INFORMATION**

1	<b>AMOUNT:</b>	\$3,400.00	<b>POSTMARKED:</b>	08/28/2000
	<b>TYPE:</b>	CHECK	<b>RECEIVED:</b>	08/29/2000
	<b>CHECK NO:</b>	8522		
	<b>NAME:</b>	CARTMELL, RALPH M PO BOX 146 PEARCE AZ 85625		

**REMARKS**

**CASE SERIAL NUMBER INFORMATION**

TRNS #	LINE #	CASES
191882	1	AMC67975

This receipt was generated by the automated BLM Collections and Billings System and is a paper representation of a portion of the official electronic record contained therein.

34 claims @ 100.00 = 3400.00  
Asm

BLM Arizona State Office

P.O. Box 16563

Phoenix, Arizona 85011

253698  
75620  
67975  
103278

Attention: Public Service Section

Please find attached a check in the amount of \$3,400 (THREE THOUSAND FOUR HUNDRED DOLLARDS), as claim maintenance fee payment for 2000 for the following Load Mining Claims:

- \* Brindle Steer, Blue Jeep, Blue Jeep #2 through #9
- \* San Ignacio #1 through #18
- \* San Ramon #1 through #6

See Exhibit A attached for each group of Load Mining Claims.

Sincerely,

*Ralph M. Cartmell*

Ralph M. Cartmell

Ralph M. Cartmell  
P.O. Box 146  
Pearce, AZ 85625

Martha E. Cartmell  
P.O. Box 146  
Pearce, AZ 85625

David W. Cartmell  
P.O. Box 146  
Pearce, AZ 85625

Ralph H. Cartmell  
P.O. Box 146  
Pearce, AZ 85625

RECEIVED  
BLM, AZ STATE OFFICE  
1999 AUG 30 A 10:35  
PHOENIX, ARIZONA

EXHIBIT "A"

TO

AFFIDAVIT OF ASSESSMENT WORK

AND PROOF OF PERFORMANCE OF LABOR ON

UNPATENTED MINING CLAIMS

<u>Name of Claim</u>	<u>Location Notice Recorded</u>	<u>BLM Serial Number</u>
SAN RAMON #1	860510172	AMC 253698
SAN RAMON #2	860510173	AMC 253699
SAN RAMON #3	860510174	AMC 253700
SAN RAMON #4	860510175	AMC 253701
SAN RAMON #5	860510176	AMC 253702
SAN RAMON #6	860510177	AMC 253703

Located in Section 5 and 6, Township 18 South, Range 25 East, Cochise County, Arizona.

PHOENIX, ARIZONA

1999 AUG 30 A 10: 35

RECEIVED  
B.L.M. AZ STATE OFFICE

ENTERED INTO COMPUTER

9/1/99 *Sc*

EXHIBIT "A"

TO

AFFIDAVIT OF ASSESSMENT WORK  
AND PROOF OF PERFORMANCE OF LABOR ON  
UNPATENTED MINING CLAIMS

<u>Name of Claim</u>	<u>Location Notice</u> <u>Recorded</u>		<u>BLM</u> <u>Serial Number</u>
	<u>Book</u>	<u>Page</u>	
SAN IGNACIO #1	983	239	AMC 75620
SAN IGNACIO #2	983	240	AMC 75621
SAN IGNACIO #3	983	241	AMC 75622
SAN IGNACIO #4	983	242	AMC 75623
SAN IGNACIO #5	983	243	AMC 75624
SAN IGNACIO #6	983	244	AMC 75625
SAN IGNACIO #7	983	245	AMC 75626
SAN IGNACIO #8	983	246	AMC 75627
SAN IGNACIO #9	983	247	AMC 75628
SAN IGNACIO #10	983	248	AMC 75629
SAN IGNACIO #11	983	249	AMC 75630
SAN IGNACIO #12	983	250	AMC 75631
SAN IGNACIO #13	983	251	AMC 75632
SAN IGNACIO #14	983	252	AMC 75633
SAN IGNACIO #15	983	253	AMC 75634
SAN IGNACIO #16	983	254	AMC 75635
SAN IGNACIO #17	983	255	AMC 75636
SAN IGNACIO #18	983	256	AMC 75637

Located in Sections 33 and 34, Township 17 South, Range 25 East, Cochise County, Arizona.

PHOENIX, ARIZONA

1999 AUG 30 A 10:35

RECEIVED  
B.L.M. AZ STATE OFFICE

ENTERED INTO COMPUTE

9/1/99 *Sc*



EXHIBIT "A"

TO

AFFIDAVIT OF ASSESSMENT WORK

AND PROOF OF PERFORMANCE OF LABOR ON

UNPATENTED MINING CLAIMS

<u>Name Of Claim</u>	<u>Location Notice Recorded</u>		<u>BLM Serial Number</u>
	<u>Book</u>	<u>Page</u>	
BRINDLE STEER	119	404	AMC 67975
BRINDLE STEER (AMENDED)	817	312	AMC 67975
BLUE JEEP	119	366	AMC 67976
BLUE JEEP (AMENDED)	817	285	AMC 67976
BLUE JEEP (AMENDED)	839	335	AMC 67976
BLUE JEEP #2	386	195	AMC 67977
BLUE JEEP (AMENDED)	817	291	AMC 67977
BLUE JEEP (AMENDED)	839	337	AMC 67977
BLUE JEEP #3	386	196	AMC 67978
BLUE JEEP (AMENDED)	817	294	AMC 67978
BLUE JEEP (AMENDED)	839	339	AMC 67978
BLUE JEEP #4	386	197	AMC 67979
BLUE JEEP (AMENDED)	817	297	AMC 67979
BLUE JEEP (AMENDED)	839	341	AMC 67979
BLUE JEEP #5	817	300	AMC 67980
BLUE JEEP #5 (AMENDED)	839	343	AMC 67980
BLUE JEEP #6	817	303	AMC 67981
BLUE JEEP #6 (AMENDED)	839	345	AMC 67981
BLUE JEEP #7	817	306	AMC 67982
BLUE JEEP #8	817	309	AMC 67983
BLUE JEEP #9	1418	176	AMC103278

Located in section 35, Township 17 South, Range 25 East, Cochise County, Arizona.

ENTERED INTO COMPUTER

9/15/98  
sc

1999 AUG 30 A 10:35

RECEIVED  
B.L.M. AZ STATE OFFICE

PHOENIX, ARIZONA

UNITED STATES  
DEPARTMENT OF THE INTERIOR  
BUREAU OF LAND MANAGEMENT

RECEIPT AND ACCOUNTING ADVICE

No. 2297039

Subject: CLOTH MAINTENANCE FEE \$500

ED/ME

06/30/99

Applicant:

ROLPH N. CORTELLI  
PO BOX 148  
DORCE AC ADAMS

06 13

3,400.00 ✓

Remitter:

FR 10200

Assignor:

LEASE MANAGEMENT DATA									
ORIGINAL SERIAL NO.	ASG.	TYPE	ST.	CTY.	FUND SYMBOL			ACRES/UNITS	RATE

AMOUNT	ANV. DATE	EXP. DATE	BILL CYC.	S/C	DISTRICT	NEXT BILL	MISC. DATA	U of M	ACTUAL UNITS

ASSIGNMENT SERIAL NO.	ASG.	TYPE	ST.	CTY.	FUND SYMBOL			ACRES/UNITS	RATE

AMOUNT	ANV. DATE	EXP. DATE	BILL CYC.	S/C	DISTRICT	NEXT BILL	MISC. DATA	U of M	ACTUAL UNITS

APPLY REMITTANCE			
ACTION	FUND SYMBOL	CTY.	AMOUNT
FILING FEE			
RENTAL			
UNEARNED			
REFUND			
TOTAL			
AMOUNT DUE			

Remarks:

BY: \_\_\_\_\_ DATE: \_\_\_\_\_

Lease in Escrow?  
 KGS?  
 Auto Escalates?  
 Auto Renew?

Of Interest?  
 Operating Rights?  
 Operator  
 Bond Filed?

FOR MMS USE ONLY		
BILLEE	NUMBER	FOREST REFUGE
OCS SECTION		
CODE		

Law Offices of  
**WILLOUGHBY & EVANS, P.C.**

67975-  
103278-  
75620-  
253698-

Stuart C. Willoughby (1923-1979)  
J. R. Evans, III  
Matt N. Clifford

(X) Willcox Office  
220 S. Curtis Ave.  
P.O. Box 790  
Willcox, AZ 85644  
(520)384-2279  
(520)384-2278 FAX

( ) Safford Office  
516 Main  
Safford, AZ 85546  
(520)428-9100  
(520)428-0480 FAX

August 27, 1998

Bureau of Land Management  
222 N. Central Avenue  
Phoenix, AZ 85004-2203

RE: Blue Jeep, Blue Jeep (Amended), Brindle Steer, San Ignacio & San Ramon Claims  
Cochise County, Arizona

Gentlemen:

This office represents the owners of the above claims which have an interest in the ten (10) Blue Jeep (Amended) and Brindle Steer claims listed on the attached Exhibit "A", the eighteen (18) San Ignacio claims listed on the attached Exhibit "B" and the six (6) San Ramon claims listed on the attached Exhibit "C".

The owners of the claims are Manuel Hernandez, Ralph Cartmell and J. R. Evans, III, with each owning a 1/3 interest.

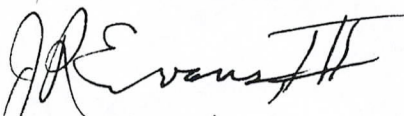
I am enclosing a cashier's check in the amount of \$3,400.00, payable to the Bureau of Land Management, representing the mining claim maintenance fee for the year 1998-1999.

Upon receipt of this letter and the enclosed check, please return one (1) copy of my enclosure letter with your BLM time and date stamp and Receipt and Accounting Advice, in the enclosed self-addressed and stamped envelope.

Should you require anything further, please feel free to call me collect.

Very truly yours,

WILLOUGHBY & Evans, P.C.

  
J. R. Evans, III *tm*

JRE/tm  
Enclosures

Aug 31 9 31 AM '98  
FEDERAL BUREAU OF INVESTIGATION  
U.S. DEPARTMENT OF JUSTICE

EXHIBIT "A"

TO

The following unpatented lode mining claims located in Section 35, Township 17 South, Range 25 East, of the G&SRB&M, Cochise County, Arizona, the location notices of which claims are record in the office of the Recorder of Cochise County and the Bureau of Land Management, serial numbers assigned to which claims are as follows:

RECEIVED  
 BUREAU OF  
 LAND MANAGEMENT  
 AUG 31 9 31 AM '99  
 STATE OF ARIZONA  
 DEPARTMENT OF  
 LAND MANAGEMENT

UNPATENTED MINING CLAIMS

Name Of Claim	Location Notice Recorded		BLM Serial Number
	Book	Page	
BRINDLE STEER	119	404	
BRINDLE STEER (AMENDED)	817	312	
BLUE JEEP	119	366	AMC 67975 -
BLUE JEEP (AMENDED)	817	285	AMC 67976
BLUE JEEP (AMENDED)	839	335	AMC 67976 -
BLUE JEEP #2	386	195	AMC 67976
BLUE JEEP (AMENDED)	817	291	AMC 67977
BLUE JEEP (AMENDED)	839	337	AMC 67977 -
BLUE JEEP #3	386	196	AMC 67977
BLUE JEEP (AMENDED)	817	294	AMC 67978
BLUE JEEP (AMENDED)	839	339	AMC 67978 -
BLUE JEEP #4	386	197	AMC 67978
BLUE JEEP (AMENDED)	817	297	AMC 67979
BLUE JEEP (AMENDED)	839	341	AMC 67979 -
BLUE JEEP #5	817	300	AMC 67979
BLUE JEEP #5 (AMENDED)	839	343	AMC 67980 -
BLUE JEEP #6	817	303	AMC 67980
BLUE JEEP #6 (AMENDED)	839	345	AMC 67981 -
BLUE JEEP #7	817	306	AMC 67981
BLUE JEEP #8	817	309	AMC 67982 -
BLUE JEEP #9	1418	176	AMC 67983 -
			AMC103278 -

Located in section 35, Township 17 South, Range 25 East, Cochise County, Arizona.

*10 claims & 1*



FEDERAL BUREAU OF INVESTIGATION  
 U.S. DEPARTMENT OF JUSTICE  
 AUG 31 9 31 AM '68  
 STATE OF ARIZONA  
 DEPARTMENT OF LAND MANAGEMENT

EXHIBIT "B"

UNPATENTED MINING CLAIMS

<u>Name of Claim</u>	<u>Location Notice Recorded</u>		<u>BLM</u>
	<u>Book</u>	<u>Page</u>	<u>Serial Number</u>
SAN IGNACIO #1	983	239	AMC 75620
SAN IGNACIO #2	983	240	AMC 75621
SAN IGNACIO #3	983	241	AMC 75622
SAN IGNACIO #4	983	242	AMC 75623
SAN IGNACIO #5	983	243	AMC 75624
SAN IGNACIO #6	983	244	AMC 75625
SAN IGNACIO #7	983	245	AMC 75626
SAN IGNACIO #8	983	246	AMC 75627
SAN IGNACIO #9	983	247	AMC 75628
SAN IGNACIO #10	983	248	AMC 75629
SAN IGNACIO #11	983	249	AMC 75630
SAN IGNACIO #12	983	250	AMC 75631
SAN IGNACIO #13	983	251	AMC 75632
SAN IGNACIO #14	983	252	AMC 75633
SAN IGNACIO #15	983	253	AMC 75634
SAN IGNACIO #16	983	254	AMC 75635
SAN IGNACIO #17	983	255	AMC 75636
SAN IGNACIO #18	983	256	AMC 75637

Located in Sections 33 and 34, Township 17 South, Range 25 East, Cochise County, Arizona.

*18 claims*

EXHIBIT "C"

RECEIVED  
BUREAU OF  
LAND MANAGEMENT  
AUG 31 9 31 AM '93  
ARIZONA  
STATE OFFICE  
PHOENIX, ARIZONA

<u>Name of Claim</u>	<u>Location Notice Recorded</u>	<u>BLM Serial Number</u>
SAN RAMON #1	860510172	AMC 253698
SAN RAMON #2	860510173	AMC 253699
SAN RAMON #3	860510174	AMC 253700
SAN RAMON #4	860510175	AMC 253701
SAN RAMON #5	860510176	AMC 253702
SAN RAMON #6	860510177	AMC 253703

Located in Section 5 and 6, Township 18 South, Range 25 East, Cochise County, Arizona.

(6) *sc*



UNITED STATES  
DEPARTMENT OF THE INTERIOR  
BUREAU OF LAND MANAGEMENT

RECEIPT AND ACCOUNTING ADVICE

NO. 2443349 04

TC/AZ

09/02/98

Subject: CLAIM MAINTENANCE FEE 1999 - 34

2 20 13

3,400.00

Applicant:

WILLOUGHBY & EVANS PC  
220 S CURTIS AVE  
BOX 790  
WILLCOX AZ 85644

CK 899356837

Remitter: 520 384-2279

Assignor:

LEASE MANAGEMENT DATA  NEW  UPDATE  PAYMENT

ORIGINAL SERIAL NO.	ASG.	TYPE	ST.	CTY.	FUND SYMBOL	ACRES/UNITS	RATE
AMC 67975, ET AL							

AMOUNT	ANV. DATE	EXP. DATE	BILL CYC.	S/C	DISTRICT	NEXT BILL	MISC. DATA	U of M	ACTUAL UNITS

ASSIGNMENT SERIAL NO.	ASG.	TYPE	ST.	CTY.	FUND SYMBOL	ACRES/UNITS	RATE

AMOUNT	ANV. DATE	EXP. DATE	BILL CYC.	S/C	DISTRICT	NEXT BILL	MISC. DATA	U of M	ACTUAL UNITS

APPLY REMITTANCE			
ACTION	FUND SYMBOL	CTY.	AMOUNT
FILING FEE			
RENTAL			
UNEARNED			
REFUND			3,400 <sup>00</sup>
TOTAL			
AMOUNT DUE			3,400 <sup>00</sup>

Remarks:  
Duplicate MF pymt made  
Refund Authorized  
per remitter's request

BY: *Mary Dyer* DATE: 8/22/98

Lease in Escrow?  
 KGS? Of Interest?  
 Auto Escalates? Operating Rights?  
 Auto Renew? Operator  
 Bond Filed?

**FOR MMS USE ONLY**

BILLEE	FOREST REFUGE
NUMBER	
OCS SECTION	
CODE	



BLM Arizona State Office  
P.O. Box 16563  
Phoenix, Arizona 85011

75620  
253698  
67975  
103278

Attention: Public Service Section

Please find attached a check in the amount of \$3,400 (THREE THOUSAND FOUR HUNDRED DOLLARS), as claim maintenance fee payment for 1999 for the following Load Mining Claims:

- Brindle Steer, Blue Jeep, Blue Jeep #2 through #9.
- San Ignacio #1 through #18.
- San Ramon #1 through #6.

See Exhibit A attached for each group of Load Mining Claims.

Sincerely,

*Ralph M Cartmell*  
Ralph Cartmell

RECEIVED  
B.L.M. AZ STATE OFFICE  
1998 AUG 21 A 9:06  
PHOENIX, ARIZONA

Ralph M. Cartmell  
P.O. Box 146  
Pearce, Arizona 85625

Martha E. Cartmell  
P.O. Box 146  
Pearce, Arizona 85625

David W. Cartmell  
P.O. Box 146  
Pearce, Arizona 85625



**EXHIBIT "A"**  
**TO**  
**AFFIDAVIT OF ASSESSMENT WORK**  
**AND PROOF OF PERFORMANCE OF LABOR ON**  
**UNPATENTED MINING CLAIMS**

<u>Name of Claim</u>	<u>Location Notice</u>		<u>BLM</u> <u>Serial Number</u>
	<u>Book</u>	<u>Page</u>	
SAN IGNACIO # 1	983	239	AMC 75620
SAN IGNACIO # 2	983	240	AMC 75621
SAN IGNACIO # 3	983	241	AMC 75622
SAN IGNACIO # 4	983	242	AMC 75623
SAN IGNACIO # 5	983	243	AMC 75624
SAN IGNACIO # 6	983	244	AMC 75625
SAN IGNACIO # 7	983	245	AMC 75626
SAN IGNACIO # 8	983	246	AMC 75627
SAN IGNACIO # 9	983	247	AMC 75628
SAN IGNACIO #10	983	248	AMC 75629
SAN IGNACIO #11	983	249	AMC 75630
SAN IGNACIO #12	983	250	AMC 75631
SAN IGNACIO #13	983	251	AMC 75632
SAN IGNACIO #14	983	252	AMC 75633
SAN IGNACIO #15	983	253	AMC 75634
SAN IGNACIO #16	983	254	AMC 75635
SAN IGNACIO #17	983	255	AMC 75636
SAN IGNACIO #18	983	256	AMC 75637

Located in Section 33 and 34, Township 17 South, Range 25 East, Cochise County, Arizona.

PHOENIX, ARIZONA

1998 AUG 21 A 9:06

RECEIVED  
B.L.M. AZ STATE OFFICE

**ENTERED INTO COMPUTER**

AUG 24 1998

*J*

**VERIFIED**

*L 8/26/98*

*(18) TES*

EXHIBIT "A"

TO

AFFIDAVIT OF ASSESSMENT WORK

AND PROOF OF PERFORMANCE OF LABOR ON

UNPATENTED MINING CLAIMS

<u>Name of Claim</u>	<u>Location Notice Recorded</u>	<u>BLM Serial Number</u>
SAN RAMON #1	860510172	AMC 253699
SAN RAMON #2	860510173	AMC 253699
SAN RAMON #3	860510174	AMC 253700
SAN RAMON #4	860510174	AMC 253700
SAN RAMON #5	860510176	AMC 253700
SAN RAMON #6	860510177	AMC 253703

1998 AUG 21 A 9:06

RECEIVED  
BLM. AZ STATE OFFICE

PHOENIX ARIZONA

Located in Section 5 and 6, Township 18 South, Range 25 East, Cochise County, Arizona.

ENTERED INTO COMPUTER

AUG 24 1998

VERIFIED

L 8/26/98

6  
YES

EXHIBIT "A"

TO

AFFIDAVIT OF ASSESSMENT WORK

AND PROOF OF PERFORMANCE OF LABOR ON

UNPATENTED MINING CLAIMS

PHOENIX, ARIZONA

1998 AUG 21 A 9: 06

RECEIVED  
B.L.M. AZ STATE OFFICE

<u>Name of Claim</u>	<u>Location Notice</u>		<u>BLM</u> <u>Serial Number</u>
	<u>Book</u>	<u>Page</u>	
BRINDLE STEER	119	404	AMC 67975 -
BRINDLE STEER (AMENDED)	817	312	AMC 67975
BLUE JEEP	119	366	AMC 67976 -
BLUE JEEP (AMENDED)	817	285	AMC 67976
BLUE JEEP (AMENDED)	839	335	AMC 67976
BLUE JEEP #2	386	195	AMC 67977 -
BLUE JEEP (AMENDED)	817	291	AMC 67977
BLUE JEEP (AMENDED)	839	337	AMC 67977
BLUE JEEP #3	386	196	AMC 67978 -
BLUE JEEP (AMENDED)	817	294	AMC 67978
BLUE JEEP (AMENDED)	839	339	AMC 67978
BLUE JEEP #4	386	197	AMC 67979 -
BLUE JEEP (AMENDED)	817	297	AMC 67979
BLUE JEEP (AMENDED)	839	341	AMC 67979
BLUE JEEP #5	817	300	AMC 67980 -
BLUE JEEP #5 (AMENDED)	839	343	AMC 67980
BLUE JEEP #6	817	303	AMC 67981 -
BLUE JEEP #6 (AMENDED)	839	345	AMC 67981
BLUE JEEP #7	817	306	AMC 67982 -
BLUE JEEP #8	817	309	AMC 67983 -
BLUE JEEP #9	1418	176	AMC103278 -

Located in Sections 35, Township 17 South, Range 25 East, Cochise County, Arizona.

**VERIFIED**

8/20/98

**ENTERED INTO COMPUTER**

AUG 24 1998

10  
TES

UNITED STATES  
DEPARTMENT OF THE INTERIOR  
BUREAU OF LAND MANAGEMENT

RECEIPT AND ACCOUNTING ADVICE

NO. 2389514

SM/AZ

08/21/98

Subject: CLAIM MAINTENANCE FEE 1999 (34)

0 1 13

3,400.00 ✓

Applicant:

RALPH M. CARTNELL, ET AL  
P. O. BOX 198  
PEARCE, AZ 85605

SAME - CASH

Remitter:

Assignor:

LEASE MANAGEMENT DATA  NEW  UPDATE  PAYMENT

ORIGINAL SERIAL NO.	ASG.	TYPE	ST.	CTY.	FUND SYMBOL			ACRES/UNITS	RATE
BMC 75520, ET AL									

AMOUNT	ANV. DATE	EXP. DATE	BILL CYC.	S/C	DISTRICT	NEXT BILL	MISC. DATA	U of M	ACTUAL UNITS

ASSIGNMENT SERIAL NO.	ASG.	TYPE	ST.	CTY.	FUND SYMBOL			ACRES/UNITS	RATE

AMOUNT	ANV. DATE	EXP. DATE	BILL CYC.	S/C	DISTRICT	NEXT BILL	MISC. DATA	U of M	ACTUAL UNITS

APPLY REMITTANCE

ACTION	FUND SYMBOL	CTY.	AMOUNT
FILING FEE			
RENTAL			
UNEARNED			
REFUND			
TOTAL			
AMOUNT DUE			

Remarks:

BY:

DATE:

- Lease in Escrow?
- KGS?
- Auto Escalates?
- Auto Renew?

- Of Interest?
- Operating Rights?
- Operator
- Bond Filed?

FOR MMS USE ONLY

BILLEE	FOREST REFUGE
NUMBER	
OCS SECTION	
CODE	



Law Offices of  
**WILLOUGHBY & EVANS, P.C.**

01473  
**CC**  
103278

Stuart C. Willoughby (1923-1979)  
J. R. Evans, III  
Matt N. Clifford  
Theresa Ratliff

(X) Willcox Office  
220 S. Curtis Ave.  
P.O. Box 790  
Willcox, AZ 85644  
(520)384-2279  
(520)384-2278 FAX

( ) Safford Office 75620  
516 Main  
Safford, AZ 85546  
(520)428-9100  
(520)428-0480 FAX

( ) Benson Office  
P. O. Box 2284  
606 W. Fifth Street  
Benson, AZ 85602  
(520) 586-4655  
(520) 384-2278 FAX

August 25, 1997

Bureau of Land Management  
3707 N. 7th St.  
P.O. Box 16563  
Phoenix, AZ 85011

RE: Blue Jeep, Blue Jeep (Amended), Brindle Steer, San Ignacio Claims  
Cochise County, Arizona

Gentlemen:

This office represents the owners of the above claims which have an interest in the ten (10) Blue Jeep, Blue Jeep (Amended) and Brindle Steer claims listed on the attached Exhibit "A" and the eighteen (18) San Ignacio claims listed on the attached Exhibit "B".

The owners of the claims are Manuel Hernandez, J. R. Evans, III and Ralph Cartmell.

I am enclosing a cashier's check in the amount of \$2,800.00 payable to the Bureau of Land Management, representing the mining claim maintenance fees for the year 1998.

Upon receipt of the enclosed check, please return one (1) copy of my enclosure letter with your BLM time and date stamp and Receipt and Accounting Advice, to my attention, in the enclosed self-addressed and stamped envelope.

Should you require anything further, please call me collect.

Very truly yours,

WILLOUGHBY & EVANS, P.C.

*J. R. Evans, III*  
J. R. Evans, III

JRE/tm  
Enclosures

RECEIVED  
BUREAU OF  
LAND MANAGEMENT  
SEP 2 10 47 AM '97  
ARIZONA  
STATE OFFICE  
PHOENIX, ARIZONA

Postmarked time JB

ENTERED IN COMPUTER

OCT 03 1997

*JB* *Q*

Law Offices of  
**WILLOUGHBY & EVANS, P.C.**

Stuart C. Willoughby (1923-1979)  
J. R. Evans, III  
Matt N. Clifford  
Theresa Ratliff

(X) Willcox Office  
220 S. Curtis Ave.  
P.O. Box 790  
Willcox, AZ 85644  
(520)384-2279  
(520)384-2278 FAX

( ) Safford Office  
516 Main  
Safford, AZ 85546  
(520)428-9100  
(520)428-0480 FAX

August 25, 1997

Bureau of Land Management  
3707 N. 7th St.  
P.O. Box 16563  
Phoenix, AZ 85011

( ) Benson Office  
P. O. Box 2284  
606 W. Fifth Street  
Benson, AZ 85602  
(520) 586-4655  
(520) 384-2278 FAX

RE: Blue Jeep, Blue Jeep (Amended), Brindle Steer, San Ignacio Claims  
Cochise County, Arizona

Gentlemen:

This office represents the owners of the above claims which have an interest in the ten (10) Blue Jeep, Blue Jeep (Amended) and Brindle Steer claims listed on the attached Exhibit "A" and the eighteen (18) San Ignacio claims listed on the attached Exhibit "B".

The owners of the claims are Manuel Hernandez, J. R. Evans, III and Ralph Cartmell.


I am enclosing a cashier's check in the amount of \$2,800.00 payable to the Bureau of Land Management, representing the mining claim maintenance fees for the year 1998.

Upon receipt of the enclosed check, please return one (1) copy of my enclosure letter with your BLM time and date stamp and Receipt and Accounting Advice, to my attention, in the enclosed self-addressed and stamped envelope.

Should you require anything further, please call me collect.

Very truly yours,

WILLOUGHBY & EVANS, P.C.

  
J. R. Evans, III

JRE/tm  
Enclosures

RECEIVED  
BUREAU OF  
LAND MANAGEMENT  
SEP 2 10 47 AM '97  
ARIZONA  
STATE OFFICE  
PHOENIX, ARIZONA

WRE 82

TO

The following unpatented lode mining claims located in Section 35, Township 17 South, Range 25 East, of the G&SRB&M, Cochise County, Arizona, the location notices of which claims are record in the office of the Recorder of Cochise County and the Bureau of Land Management, serial numbers assigned to which claims are as follows:

RECEIVED  
 BUREAU OF  
 LAND MANAGEMENT  
 SEP 2 10 47 AM 1977  
 ARIZONA  
 STATE OFFICE  
 PHOENIX, ARIZONA

UNPATENTED MINING CLAIMS

Name Of Claim	Location Notice Recorded		BLM Serial Number
	Book	Page	
BRINDLE STEER	119	404	
BRINDLE STEER (AMENDED)	817	312	
BLUE JEEP	119	366	AMC 67975
BLUE JEEP (AMENDED)	817	285	AMC 67976
BLUE JEEP (AMENDED)	839	335	AMC 67976
BLUE JEEP #2	386	195	AMC 67976
BLUE JEEP (AMENDED)	817	291	AMC 67977
BLUE JEEP (AMENDED)	839	337	AMC 67977
BLUE JEEP #3	386	196	AMC 67977
BLUE JEEP (AMENDED)	817	294	AMC 67978
BLUE JEEP (AMENDED)	839	339	AMC 67978
BLUE JEEP #4	386	197	AMC 67978
BLUE JEEP (AMENDED)	817	297	AMC 67979
BLUE JEEP (AMENDED)	839	341	AMC 67979
BLUE JEEP #5	817	300	AMC 67979
BLUE JEEP #5 (AMENDED)	839	343	AMC 67980
BLUE JEEP #6	817	303	AMC 67980
BLUE JEEP #6 (AMENDED)	839	345	AMC 67981
BLUE JEEP #7	817	306	AMC 67981
BLUE JEEP #8	817	309	AMC 67982
BLUE JEEP #9	1418	176	AMC 67983
			AMC103278

Located in section 35, Township 17 South, Range 25 East, Cochise County, Arizona.

*10 claims*

RECEIVED  
BUREAU OF  
LAND MANAGEMENT

SEP 2 10 47 AM '97

ARIZONA  
STATE OFFICE  
PHOENIX, ARIZONA

EXHIBIT "B"

UNPATENTED MINING CLAIMS

<u>Name of Claim</u>	<u>Location Notice</u>		<u>BLM</u> <u>Serial Number</u>
	<u>Book</u>	<u>Page</u>	
SAN IGNACIO #1	983	239	AMC 75620
SAN IGNACIO #2	983	240	AMC 75621
SAN IGNACIO #3	983	241	AMC 75622
SAN IGNACIO #4	983	242	AMC 75623
SAN IGNACIO #5	983	243	AMC 75624
SAN IGNACIO #6	983	244	AMC 75625
SAN IGNACIO #7	983	245	AMC 75626
SAN IGNACIO #8	983	246	AMC 75627
SAN IGNACIO #9	983	247	AMC 75628
SAN IGNACIO #10	983	248	AMC 75629
SAN IGNACIO #11	983	249	AMC 75630
SAN IGNACIO #12	983	250	AMC 75631
SAN IGNACIO #13	983	251	AMC 75632
SAN IGNACIO #14	983	252	AMC 75633
SAN IGNACIO #15	983	253	AMC 75634
SAN IGNACIO #16	983	254	AMC 75635
SAN IGNACIO #17	983	255	AMC 75636
SAN IGNACIO #18	983	256	AMC 75637

Located in Sections 33 and 34, Township 17 South, Range 25 East, Cochise County, Arizona.



UNITED STATES  
DEPARTMENT OF THE INTERIOR  
BUREAU OF LAND MANAGEMENT

RECEIPT AND ACCOUNTING ADVICE

NO. 2372963

Subject: CLAIM MAINTENANCE FEE 1998 - 28

TC/AZ 09/03/97

Applicant:

2 19 13 2,800.00

WILLOUGHBY & EVANS PC  
220 S CURTIS AVE  
BOX 790  
WILCOX AZ 85644

Remitter: CK 124565310  
520-384-2279

Assignor:

LEASE MANAGEMENT DATA  NEW  UPDATE  PAYMENT

ORIGINAL SERIAL NO.	ASG.	TYPE	ST.	CTY.	FUND SYMBOL	ACRES/UNITS	RATE
AMC 67975, ET AL							

AMOUNT	ANV. DATE	EXP. DATE	BILL CYC.	S/C	DISTRICT	NEXT BILL	MISC. DATA	U of M	ACTUAL UNIT.

ASSIGNMENT SERIAL NO.	ASG.	TYPE	ST.	CTY.	FUND SYMBOL	ACRES/UNITS	RATE

AMOUNT	ANV. DATE	EXP. DATE	BILL CYC.	S/C	DISTRICT	NEXT BILL	MISC. DATA	U of M	ACTUAL UNIT.

APPLY REMITTANCE

ACTION	FUND SYMBOL	CTY.	AMOUNT
FILING FEE			
RENTAL			
UNEARNED			
REFUND			
TOTAL			
AMOUNT DUE			

Remarks:

BY:

DATE:

- Lease in Escrow?
- KGS? Of Interest?
- Auto Escalates? Operating Rights?
- Auto Renew? Operator
- Bond Filed?

FOR MMS USE ONLY

BILLEE	FOREST REFUGE
NUMBER	
OCS SECTION	
CODE	

# Law Offices of Willoughby & Evans

67975  
103278  
SR

Stuart C. Willoughby (1923-1979)  
J.R. Evans, III  
Matt N. Clifford

Safford: (520) 428-9100  
Safford Fax: (520) 428-0480  
Willcox: (520) 384-2279  
Willcox Fax: (520) 384-2278

August 6, 1996

Please reply to:  
( ) Safford Office  
516 Main Street  
Safford, Arizona 85546

(✓) Willcox Office  
Post Office Box 790  
220 South Curtis Avenue  
Willcox, Arizona 85644

Bureau of Land Management  
3707 N. 7th St.  
P.O. Box 16563  
Phoenix, AZ 85011

Re: Blue Jeep, Blue Jeep (Amended), Brindle Steer Claims  
Cochise County, Arizona

Gentlemen:

This office represents the owners of the above claims which have an interest in the ten (10) Blue Jeep, Blue Jeep (Amended) and Brindle Steer claims listed on the attached Exhibit "A".


The owners of the claims are Manuel Hernandez, J. R. Evans and Ralph Cartmell.

I'm enclosing a cashier's check in the amount of \$1,000.00 payable to the Bureau of Land Management, representing the mining claim maintenance fee for the year 1997.

After receipt of the enclosed check, please return one (1) copy of my enclosure letter with your BLM time and date stamp, to my attention, in the enclosed self-addressed and stamped envelope.

Should you require anything additional, please call me collect.

Very truly yours,



WILLOUGHBY & EVANS

JRE/tm

ENTERED IN COMPUTER

8-30-96 SR ELS

ARIZONA  
STATE OFFICE  
PHOENIX, ARIZONA

AUG 7 9 56 AM '96

RECEIVED  
BUREAU OF  
LAND MANAGEMENT

EXHIBIT "A"

TO

The following unpatented lode mining claims located in Section 35, Township 17 South, Range 25 East, of the G&SRB&M, Cochise County, Arizona, the location notices of which claims are record in the office of the Recorder of Cochise County and the Bureau of Land Management, serial numbers assigned to which claims are as follows:

RECEIVED  
 BUREAU OF  
 LAND MANAGEMENT  
 AUG 7 9 56 AM '96  
 ARIZONA  
 STATE OFFICE  
 PHOENIX, ARIZONA

UNPATENTED MINING CLAIMS

Name Of Claim	Location Notice Recorded		BLM Serial Number
	Book	Page	
BRINDLE STEER	119	404	
BRINDLE STEER (AMENDED)	817	312	AMC 67975
BLUE JEEP	119	366	AMC 67975
BLUE JEEP (AMENDED)	817	285	AMC 67976
BLUE JEEP (AMENDED)	839	335	AMC 67976
BLUE JEEP #2	386	195	AMC 67976
BLUE JEEP (AMENDED)	817	291	AMC 67977
BLUE JEEP (AMENDED)	839	337	AMC 67977
BLUE JEEP #3	386	196	AMC 67977
BLUE JEEP (AMENDED)	817	294	AMC 67978
BLUE JEEP (AMENDED)	839	339	AMC 67978
BLUE JEEP #4	386	197	AMC 67978
BLUE JEEP (AMENDED)	817	297	AMC 67979
BLUE JEEP (AMENDED)	839	341	AMC 67979
BLUE JEEP #5	817	300	AMC 67979
BLUE JEEP #5 (AMENDED)	839	343	AMC 67980
BLUE JEEP #6	817	303	AMC 67980
BLUE JEEP #6 (AMENDED)	839	345	AMC 67981
BLUE JEEP #7	817	306	AMC 67981
BLUE JEEP #8	817	309	AMC 67982
BLUE JEEP #9	1418	176	AMC 67983
			AMC103278

Located in section 35, Township 17 South, Range 25 East, Cochise County, Arizona.

*10 claims*

*10  
JMS*



UNITED STATES  
DEPARTMENT OF THE INTERIOR  
BUREAU OF LAND MANAGEMENT

RECEIPT AND ACCOUNTING ADVICE

NO. **2228460**

04

TC/AZ 08/07/96

Subject: CLAIM MAINTENANCE FEE 1997 (10) 2 8 13 1,000.00

Applicant:  
WILLOUGHBY & EVANS  
BOX 790  
WILLCOX, AZ 85644

Remitter: SAME AS CK. #124058104  
520-384-2279

Assignor:

LEASE MANAGEMENT DATA  NEW  UPDATE  PAYMENT

ORIGINAL SERIAL NO.	ASG.	TYPE	ST.	CTY.	FUND SYMBOL	ACRES/UNITS	RATE
AMC 67975, ET AL							

AMOUNT	ANV. DATE	EXP. DATE	BILL CYC.	S/C	DISTRICT	NEXT BILL	MISC. DATA	U of M	ACTUAL UNITS

ASSIGNMENT SERIAL NO.	ASG.	TYPE	ST.	CTY.	FUND SYMBOL	ACRES/UNITS	RATE

AMOUNT	ANV. DATE	EXP. DATE	BILL CYC.	S/C	DISTRICT	NEXT BILL	MISC. DATA	U of M	ACTUAL UNITS

APPLY REMITTANCE

ACTION	FUND SYMBOL	CTY.	AMOUNT
FILING FEE			
RENTAL			
UNEARNED			
REFUND			
TOTAL			
AMOUNT DUE			

Remarks:  
67975-67983  
103278  
*Jre*

BY: \_\_\_\_\_ DATE: \_\_\_\_\_

Lease in Escrow?  
 KGS? Of Interest?  
 Auto Escalates? Operating Rights?  
 Auto Renew? Operator  
Bond Filed?

**FOR MMS USE ONLY**

BILLEE NUMBER	FOREST REFUGE
OCS SECTION CODE	



BLM Arizona State Office  
P.O. Box 16563  
Phoenix, AZ 85011

Attention: Public Service Section

To Whom It May Concern:

Please find attached a check in the amount of \$4,400 (Four thousand, four hundred dollars), as claim maintenance fee payment for 1996 for the following Load Mining Claims:

- Brindle Steer, Blue Jeep, Blue Jeep #2 through #9.
- San Ignacio #1 through #18.
- San Ramon #1 through #6.
- San Manuel #1, #6, #11, #12, #13, #14, #23, #24, #25, #26.

See Exhibit A attached for each group of Load Mining Claims.

Sincerely,

*Ralph M Cartmell*

Ralph M. Cartmell

ENTERED IN COMPUTER *AKW*  
*1996 Maint Fee*  
*10/5/95*  
*E.S.*

Ralph M. Cartmell  
P.O. Box 146  
Pearce, AZ 85625

David W. Cartmell  
P.O. Box 146  
Pearce, AZ 85625

Martha E. Cartmell  
P.O. Box 146  
Pearce, AZ 85625

Manuel R. Hernandez  
P.O. Box 61  
Pearce, AZ 85625

*44 Claims total*  
*44 x 100 = 4400.00*  
*K.C.*

RECEIVED  
BLM AZ STATE OFFICE  
Aug 30 12 46 PM '95  
PHOENIX ARIZONA

*67975*  
*75620*  
*253698*  
*118871*  
*103278*  
*236958*  
*ES.*

EXHIBIT "A"

TO

AFFIDAVIT OF ASSESSMENT WORK

AND PROOF OF PERFORMANCE OF LABOR ON

UNPATENTED MINING CLAIMS

<u>Name Of Claim</u>	<u>Location Notice Recorded</u>		<u>BLM Serial Number</u>
	<u>Book</u>	<u>Page</u>	
BRINDLE STEER	119	404	AMC 67975
BRINDLE STEER (AMENDED)	817	312	AMC 67975
BLUE JEEP	119	366	AMC 67976
BLUE JEEP (AMENDED)	817	285	AMC 67976
BLUE JEEP (AMENDED)	839	335	AMC 67976
BLUE JEEP #2	386	195	AMC 67977
BLUE JEEP (AMENDED)	817	291	AMC 67977
BLUE JEEP (AMENDED)	839	337	AMC 67977
BLUE JEEP #3	386	196	AMC 67978
BLUE JEEP (AMENDED)	817	294	AMC 67978
BLUE JEEP (AMENDED)	839	339	AMC 67978
BLUE JEEP #4	386	197	AMC 67979
BLUE JEEP (AMENDED)	817	297	AMC 67979
BLUE JEEP (AMENDED)	839	341	AMC 67979
BLUE JEEP #5	817	300	AMC 67980
BLUE JEEP #5 (AMENDED)	839	343	AMC 67980
BLUE JEEP #6	817	303	AMC 67981
BLUE JEEP #6 (AMENDED)	839	345	AMC 67981
BLUE JEEP #7	817	306	AMC 67982
BLUE JEEP #8	817	309	AMC 67983
BLUE JEEP #9	1418	176	AMC103278

Located in section 35, Township 17 South, Range 25 East, Cochise County, Arizona.

RECEIVED  
B.L.M. AZ STATE OFFICE  
AUG 30 12 46 PM '95

10 claims

EXHIBIT "A"

TO

AFFIDAVIT OF ASSESSMENT WORK

AND PROOF OF PERFORMANCE OF LABOR ON

UNPATENTED MINING CLAIMS

<u>Name of Claim</u>	<u>Location Notice</u> <u>Recorded</u>		<u>BLM</u> <u>Serial Number</u>
	<u>Book</u>	<u>Page</u>	
SAN IGNACIO #1	983	239	AMC 75620
SAN IGNACIO #2	983	240	AMC 75621
SAN IGNACIO #3	983	241	AMC 75622
SAN IGNACIO #4	983	242	AMC 75623
SAN IGNACIO #5	983	243	AMC 75624
SAN IGNACIO #6	983	244	AMC 75625
SAN IGNACIO #7	983	245	AMC 75626
SAN IGNACIO #8	983	246	AMC 75627
SAN IGNACIO #9	983	247	AMC 75628
SAN IGNACIO #10	983	248	AMC 75629
SAN IGNACIO #11	983	249	AMC 75630
SAN IGNACIO #12	983	250	AMC 75631
SAN IGNACIO #13	983	251	AMC 75632
SAN IGNACIO #14	983	252	AMC 75633
SAN IGNACIO #15	983	253	AMC 75634
SAN IGNACIO #16	983	254	AMC 75635
SAN IGNACIO #17	983	255	AMC 75636
SAN IGNACIO #18	983	256	AMC 75637

Located in Sections 33 and 34, Township 17 South, Range 25 East, Cochise County, Arizona.

RECEIVED  
BLM AZ STATE OFFICE  
Aug 30 12 46 PM '95  
PHOENIX ARIZONA

18 Claims

EXHIBIT "A"

TO

AFFIDAVIT OF ASSESSMENT WORK

AND PROOF OF PERFORMANCE OF LABOR ON

UNPATENTED MINING CLAIMS

<u>Name of Claim</u>	<u>Location Notice Recorded</u>	<u>BLM Serial Number</u>
SAN RAMON #1	860510172	AMC 253698
SAN RAMON #2	860510173	AMC 253699
SAN RAMON #3	860510174	AMC 253700
SAN RAMON #4	860510175	AMC 253701
SAN RAMON #5	860510176	AMC 253702
SAN RAMON #6	860510177	AMC 253703

Located in Section 5 and 6, Township 18 South, Range 25 East, Cochise County, Arizona.

RECEIVED  
BLM AZ STATE OFFICE  
Aug 30 12 46 PM '95  
PHOENIX, ARIZONA

*6 claims*



EXHIBIT "A"

TO

AFFIDAVIT OF ASSESSMENT WORK

AND PROOF OF PERFORMANCE OF LABOR ON

UNPATENTED MINING CLAIMS

<u>Name of Claim</u>	<u>Location Notice Recorded</u>		<u>BLM</u>
	<u>Book</u>	<u>Page</u>	<u>Serial Number</u>
SAN MANUEL # 01	1468	57	AMC 118871
SAN MANUEL # 06	1468	67	AMC 118876
SAN MANUEL # 11	1468	77	AMC 118881
SAN MANUEL # 12	1468	79	AMC 118882
SAN MANUEL # 13	1468	81	AMC 118883
SAN MANUEL # 14	1468	83	AMC 118884
SAN MANUEL # 23	1468	101	AMC 118893
SAN MANUEL # 24	1468	103	AMC 118894
SAN MANUEL # 25	1468	105	AMC 118895
SAN MANUEL # 26	1840	494	AMC 236958

Located in Section 1, Township 18 South, Range 25 East, Cochise County, Arizona.

RECEIVED  
BLM AZ STATE OFFICE  
AUG 30 12 46 PM '95  
PHOENIX, ARIZONA

*10 claims*

UNITED STATES  
DEPARTMENT OF THE INTERIOR  
BUREAU OF LAND MANAGEMENT

RECEIPT AND ACCOUNTING ADVICE

NO. **2189594** 04

RS/AZ 08/30/95

Subject: CLAIM MAINTENANCE FEE 1996 (44)

2 73 13

4,400.00

Applicant:

RALPH M. CARTMELL, ET AL  
P.O. BOX 146  
PEARCE, AZ 85625

SAME - CK #6889

Remitter: (520) 826-3564

Assignor:

LEASE MANAGEMENT DATA  NEW  UPDATE  PAYMENT

ORIGINAL SERIAL NO.	ASG.	TYPE	ST.	CTY.	FUND SYMBOL	ACRES/UNITS	RATE
AMC 67975, ET AL							

AMOUNT	ANV. DATE	EXP. DATE	BILL CYC.	S/C	DISTRICT	NEXT BILL	MISC. DATA	U of M	ACTUAL UNITS

ASSIGNMENT SERIAL NO.	ASG.	TYPE	ST.	CTY.	FUND SYMBOL	ACRES/UNITS	RATE

AMOUNT	ANV. DATE	EXP. DATE	BILL CYC.	S/C	DISTRICT	NEXT BILL	MISC. DATA	U of M	ACTUAL UNITS

APPLY REMITTANCE

ACTION	FUND SYMBOL	CTY.	AMOUNT
FILING FEE			
RENTAL			
UNEARNED			
REFUND			
TOTAL			
AMOUNT DUE			

Remarks:  
 67975-83 ✓ - 9  
103278 ✓ - 1  
 75620-37 ✓ - 18  
 253698-703 ✓ - 6  
 118871 ✓ - 1  
 118876 ✓ - 1  
 118881-4 ✓ - 4  
 118893-5 ✓ - 3  
236958 ✓ - 1  
 BY: 44 DATE:

Lease in Escrow?  
 KGS? Of Interest?  
 Auto Escalates? Operating Rights?  
 Auto Renew? Operator  
 Bond Filed?

**FOR MMS USE ONLY**

BILLEE NUMBER	FOREST REFUGE
OCS SECTION CODE	



UNITED STATES  
DEPARTMENT OF THE INTERIOR  
BUREAU OF LAND MANAGEMENT

RECEIPT AND ACCOUNTING ADVICE

NO. **2189594** 04

RS/AZ 08/30/95

Subject: CLAIM MAINTENANCE FEE 1996 (44)

2 73 13

4,400.00

Applicant:  
RALPH M. CARTMELL, ET AL  
P.O. BOX 146  
PEARCE, AZ 85625

Remitter: SAME - CK #6889  
(520) 826-3564

Assignor:

LEASE MANAGEMENT DATA  NEW  UPDATE  PAYMENT

ORIGINAL SERIAL NO.	ASG.	TYPE	ST.	CTY.	FUND SYMBOL	ACRES/UNITS	RATE
AMC 67975, ET AL							

AMOUNT	ANV. DATE	EXP. DATE	BILL CYC.	S/C	DISTRICT	NEXT BILL	MISC. DATA	U of M	ACTUAL UNITS

ASSIGNMENT SERIAL NO.	ASG.	TYPE	ST.	CTY.	FUND SYMBOL	ACRES/UNITS	RATE

AMOUNT	ANV. DATE	EXP. DATE	BILL CYC.	S/C	DISTRICT	NEXT BILL	MISC. DATA	U of M	ACTUAL UNITS

APPLY REMITTANCE

ACTION	FUND SYMBOL	CTY.	AMOUNT
FILING FEE			
RENTAL			
UNEARNED			
REFUND			
TOTAL			
AMOUNT DUE			

Remarks:

BY: \_\_\_\_\_ DATE: \_\_\_\_\_

Lease in Escrow?  
 KGS? Of Interest?  
 Auto Escalates? Operating Rights?  
 Auto Renew? Operator  
 Bond Filed?

FOR MMS USE ONLY		
BILLEE		FOREST REFUGE
NUMBER		
OCS SECTION		
CODE		



EXHIBIT "A"

TO

AFFIDAVIT OF ASSESSMENT WORK

AND PROOF OF PERFORMANCE OF LABOR ON

UNPATENTED MINING CLAIMS

236958  
118871  
253698  
75620  
AMC 67975  
103278  
CR  
AMC

Name Of Claim	Location Notice Recorded		BLM Serial Number
	Book	Page	
BRINDLE STEER	119	404	AMC 67975
BRINDLE STEER (AMENDED)	817	312	AMC 67975
BLUE JEEP	119	366	AMC 67976
BLUE JEEP (AMENDED)	817	285	AMC 67976
BLUE JEEP (AMENDED)	839	335	AMC 67976
BLUE JEEP #2	386	195	AMC 67977
BLUE JEEP (AMENDED)	817	291	AMC 67977
BLUE JEEP (AMENDED)	839	337	AMC 67977
BLUE JEEP #3	386	196	AMC 67978
BLUE JEEP (AMENDED)	817	294	AMC 67978
BLUE JEEP (AMENDED)	839	339	AMC 67978
BLUE JEEP #4	386	197	AMC 67979
BLUE JEEP (AMENDED)	817	297	AMC 67979
BLUE JEEP (AMENDED)	839	341	AMC 67979
BLUE JEEP #5	817	300	AMC 67980
BLUE JEEP #5 (AMENDED)	839	343	AMC 67980
BLUE JEEP #6	817	303	AMC 67981
BLUE JEEP #6 (AMENDED)	839	345	AMC 67981
BLUE JEEP #7	817	306	AMC 67982
BLUE JEEP #8	817	309	AMC 67983
BLUE JEEP #9	1418	176	AMC103278

Located in section 35, Township 17 South, Range 25 East, Cochise County, Arizona.

RECEIVED  
BLM AZ STATE OFFICE  
AUG 31 9 20 AM '94  
PHOENIX, ARIZONA

ENTERED IN COMPUTER

10/17/16 AM  
95 maintenance fee



EXHIBIT "A"

TO

*AMC 75620-75637*

AFFIDAVIT OF ASSESSMENT WORK

AND PROOF OF PERFORMANCE OF LABOR ON

UNPATENTED MINING CLAIMS

<u>Name of Claim</u>	<u>Location Notice</u> <u>Recorded</u>		<u>BLM</u> <u>Serial Number</u>
	<u>Book</u>	<u>Page</u>	
SAN IGNACIO #1	983	239	AMC 75620
SAN IGNACIO #2	983	240	AMC 75621
SAN IGNACIO #3	983	241	AMC 75622
SAN IGNACIO #4	983	242	AMC 75623
SAN IGNACIO #5	983	243	AMC 75624
SAN IGNACIO #6	983	244	AMC 75625
SAN IGNACIO #7	983	245	AMC 75626
SAN IGNACIO #8	983	246	AMC 75627
SAN IGNACIO #9	983	247	AMC 75628
SAN IGNACIO #10	983	248	AMC 75629
SAN IGNACIO #11	983	249	AMC 75630
SAN IGNACIO #12	983	250	AMC 75631
SAN IGNACIO #13	983	251	AMC 75632
SAN IGNACIO #14	983	252	AMC 75633
SAN IGNACIO #15	983	253	AMC 75634
SAN IGNACIO #16	983	254	AMC 75635
SAN IGNACIO #17	983	255	AMC 75636
SAN IGNACIO #18	983	256	AMC 75637

Located in Sections 33 and 34, Township 17 South, Range 25 East, Cochise County, Arizona.

RECEIVED  
B.L.M. AZ STATE OFFICE  
AUG 31 9 20 AM '94  
PHOENIX, ARIZONA

ENTERED IN COMPUTER

*95 maintenance fee*

EXHIBIT "A"

TO

AFFIDAVIT OF ASSESSMENT WORK

AND PROOF OF PERFORMANCE OF LABOR ON

UNPATENTED MINING CLAIMS

<u>Name of Claim</u>	<u>Location Notice Recorded</u>	<u>BLM Serial Number</u>
SAN RAMON #1	860510172	AMC 253698
SAN RAMON #2	860510173	AMC 253699
SAN RAMON #3	860510174	AMC 253700
SAN RAMON #4	860510175	AMC 253701
SAN RAMON #5	860510176	AMC 253702
SAN RAMON #6	860510177	AMC 253703

Located in Section 5 and 6, Township 18 South, Range 25 East, Cochise County, Arizona.

RECEIVED  
BLM AZ STATE OFFICE  
AUG 31 9 20 AM '94  
PHOENIX, ARIZONA

ENTERED IN COMPUTER

95 maintenance fee

*AMC 253698-253703 CR*

EXHIBIT "A"

TO

*AMC 118871  
236958*

AFFIDAVIT OF ASSESSMENT WORK

AND PROOF OF PERFORMANCE OF LABOR ON

UNPATENTED MINING CLAIMS

<u>Name of Claim</u>	<u>Location Notice Recorded</u>		<u>BLM</u>
	<u>Book</u>	<u>Page</u>	<u>Serial Number</u>
SAN MANUEL # 01	1468	57	AMC 118871
SAN MANUEL # 06	1468	67	AMC 118876
SAN MANUEL # 11	1468	77	AMC 118881
SAN MANUEL # 12	1468	79	AMC 118882
SAN MANUEL # 13	1468	81	AMC 118883
SAN MANUEL # 14	1468	83	AMC 118884
SAN MANUEL # 23	1468	101	AMC 118893
SAN MANUEL # 24	1468	103	AMC 118894
SAN MANUEL # 25	1468	105	AMC 118895
SAN MANUEL # 26	1840	494	AMC 236958

Located in Section 1, Township 18 South, Range 25 East, Cochise County, Arizona.

RECEIVED  
BLM AZ STATE OFFICE  
AUG 31 9 20 AM '94  
PHOENIX, ARIZONA

ENTERED IN COMPUTER

*95 maintenance fee*

Pearce, AZ August 30th, 1994

BLM AZ STATE OFFICE  
P.O. BOX 16563  
Phoenix, AZ 85011

ATTENTION : PUBLIC SERVICE SECTION

Dear Ladies and Gentlemen,

Please find attached a check in the amount of \$4,400 ( Four Thousand Four Hundred dollars), as rent payment for 1995 for the following Load Mining Claims:

- Brindle Steer, Blue Jeep, Blue Jeep #2 through #9.
- San Ignacio #1 through #18.
- San Ramon #1 through # 6.
- San Manuel #1,#6,#11,#12,#13,#14,#23,#24,#25,#26.

See exhibit A attached for each group of Load Mining Claims.

Sincerely,

*Ralph M Cartmell*

RALPH M. CARTMELL  
P.O. BOX 146  
Pearce, AZ 85625

J R EVANS  
220 S. Curtis Ave.  
Willcox, AZ 85643

L.E. HARRIS  
1129 14th St.  
Douglas, AZ 85607

MANUEL R. HERNANDEZ  
P.O. BOX 61  
Pearce, AZ 85625

RECEIVED  
BLM AZ STATE OFFICE  
AUG 31 9 20 AM '94  
PHOENIX, ARIZONA



UNITED STATES  
DEPARTMENT OF THE INTERIOR  
BUREAU OF LAND MANAGEMENT

RECEIPT AND ACCOUNTING ADVICE

NO. 2024954 04

Subject: CLAIM MAINTENANCE FEE 1995 (44)

2 8 13

WG/AZ

08/31/94

OK  
4,400.00

Applicant:

RALPH M. CARTMELL  
BOX 146  
PEARCE AZ. 85625

Remitter: SAME CK. # 6375  
826-3564

Assignor:

LEASE MANAGEMENT DATA										<input type="checkbox"/> NEW	<input type="checkbox"/> UPDATE	<input type="checkbox"/> PAYMENT
ORIGINAL SERIAL NO.	ASG.	TYPE	ST.	CTY.	FUND SYMBOL				ACRES/UNITS	RATE		
AMC 67975, ET AL.												
AMOUNT	ANV. DATE	EXP. DATE	BILL CYC.	S/C	DISTRICT	NEXT BILL	MISC. DATA	U of M	ACTUAL UNITS			
ASSIGNMENT SERIAL NO.	ASG.	TYPE	ST.	CTY.	FUND SYMBOL				ACRES/UNITS	RATE		
AMOUNT	ANV. DATE	EXP. DATE	BILL CYC.	S/C	DISTRICT	NEXT BILL	MISC. DATA	U of M	ACTUAL UNITS			

APPLY REMITTANCE			
ACTION	FUND SYMBOL	CTY.	AMOUNT
FILING FEE			
RENTAL			
UNEARNED			
REFUND			
TOTAL			
AMOUNT DUE			

Remarks:  
67975-83  
103278  
75620-37  
253698-703  
118871  
118876  
118881-84  
118893-95  
BY: 236958

47

DATE:

Lease in Escrow?  
 KGS?  
 Auto Escalates?  
 Auto Renew?

Of Interest?  
 Operating Rights?  
 Operator  
 Bond Filed?

**FOR MMS USE ONLY**

BILLEE NUMBER	FOREST REFUGE
OCS SECTION	
CODE	

67975

103278

75602

253698

236958

118871

SR

4

2-4-94

Pearce, AZ August 30, 1993

**BLM AZ State office  
P.O. Box 16563  
Phoenix, AZ 85011**

ATTENTION : PUBLIC SERVICE SECTION

Dear Ladies and Gentlemen,

Please find attached a check in the amount of \$8,800 (Eight Thousand Eight Hundred dollars), as rent payment for 1993 and 1994 for the following Load Mining Claims:

- Brindle Steer, Blue Jeep, Blue Jeep #2 through #9.
- San Ignacio #1 through #18.
- San Ramon #1 through # 6.
- San Manuel #1,#6,#11,#12,#13,#14,#23,#24,#25,#26.

See exhibit A attached for each group of Load Mining Claims.

Sincerely,

*Ralph M Cartmell*

RALPH M. CARTMELL  
P.O. Box 146  
Pearce, AZ 85625

93+94  
**ENTERED IN COMPUTER**

10-18-93 SRms

RECEIVED  
BLM AZ STATE OFFICE  
AUG 30 10 03 AM '93  
PHOENIX, ARIZONA

44

EXHIBIT "A"

to

AFFIDAVIT OF ASSESSMENT WORK  
AND PROOF OF PERFORMANCE OF LABOR ON  
UNPATENTED MINING CLAIMS

<u>Name of Claim</u>	<u>Location Notice Recorded</u>		<u>BLM</u>
	<u>Book</u>	<u>Page</u>	<u>Serial Number</u>
BRINDLE STEER ✓	119	404	AMC 67975 ✓
BRINDLE STEER (AMENDED)	817	312	AMC 67975
BLUE JEEP ✓	119	366	AMC 67976 ✓
BLUE JEEP (AMENDED)	817	285	AMC 67976
BLUE JEEP (AMENDED)	839	335	AMC 67976
BLUE JEEP #2 ✓	386	195	AMC 67977 ✓
BLUE JEEP (AMENDED)	817	291	AMC 67977
BLUE JEEP (AMENDED)	839	337	AMC 67977
BLUE JEEP #3 ✓	386	196	AMC 67978 ✓
BLUE JEEP (AMENDED)	817	294	AMC 67978
BLUE JEEP (AMENDED)	839	339	AMC 67978
BLUE JEEP #4 ✓	386	197	AMC 67979 ✓
BLUE JEEP (AMENDED)	817	297	AMC 67979
BLUE JEEP (AMENDED)	839	341	AMC 67979
BLUE JEEP #5 ✓	817	300	AMC 67980 ✓
BLUE JEEP #5 (AMENDED)	839	343	AMC 67980
BLUE JEEP #6 ✓	817	303	AMC 67981 ✓
BLUE JEEP #6 (AMENDED)	839	345	AMC 67981
BLUE JEEP #7	817	306	AMC 67982 ✓
BLUE JEEP #8	817	309	AMC 67983 ✓
BLUE JEEP #9 ✓	1418	176	AMC103278 ✓

Located in section 35, Township 17 South, Range 25 East, Cochise County, Arizona.

RECEIVED  
 BLM, AZ STATE OFFICE  
 AUG 30 10 03 AM '93  
 PHOENIX, ARIZONA

44 TOTAL  
 44 x 200 = 8800



EXHIBIT "A"

To

AFFIDAVIT OF ASSESSMENT WORK  
AND PROOF OF PERFORMANCE OF LABOR ON  
UNPATENTED MINING CLAIMS

<u>Name of Claim</u>	<u>Location Notice</u>		<u>BLM</u> <u>Serial Number</u>
	<u>Book</u>	<u>Page</u>	
SAN IGNACIO #1	983	239	AMC 75620
SAN IGNACIO #2	983	240	AMC 75621
SAN IGNACIO #3	983	241	AMC 75622
SAN IGNACIO #4	983	242	AMC 75623
SAN IGNACIO #5	983	243	AMC 75624
SAN IGNACIO #6	983	244	AMC 75625
SAN IGNACIO #7	983	245	AMC 75626
SAN IGNACIO #8	983	246	AMC 75627
SAN IGNACIO #9	983	247	AMC 75628
SAN IGNACIO #10	983	248	AMC 75629
SAN IGNACIO #11	983	249	AMC 75630
SAN IGNACIO #12	983	250	AMC 75631
SAN IGNACIO #13	983	251	AMC 75632
SAN IGNACIO #14	983	252	AMC 75633
SAN IGNACIO #15	983	253	AMC 75634
SAN IGNACIO #16	983	254	AMC 75635
SAN IGNACIO #17	983	255	AMC 75636
SAN IGNACIO #18	983	256	AMC 75637

Located in Sections 33 and 34, Township 17 South, Range 25 East, Cochise County, Arizona.

RECEIVED  
BLM AZ STATE OFFICE  
Aug 30 10 03 AM '93  
PHOENIX, ARIZONA

↓



EXHIBIT "A"

To

AFFIDAVIT OF ASSESSMENT WORK  
AND PROOF OF PERFORMANCE OF LABOR ON  
UNPATENTED MINING CLAIMS

<u>Name of Claim</u>	<u>Location Notice Recorded</u>	<u>BLM Serial Number</u>
SAN RAMON #1	860510172	AMC 253698
SAN RAMON #2	860510173	AMC 253699
SAN RAMON #3	860510174	AMC 253700
SAN RAMON #4	860510175	AMC 253701
SAN RAMON #5	860510176	AMC 253702
SAN RAMON #6	860510177	AMC 253703

Located in section 5 and 6, Township 18 South, Range 25 East, Cochise County, Arizona.

RECEIVED  
BLM AZ STATE OFFICE  
AUG 30 10 03 AM '93  
PHOENIX, ARIZONA

✓

EXHIBIT "A"

to

AFFIDAVIT OF ASSESSMENT WORK  
AND PROOF OF PERFORMANCE OF LABOR ON  
UNPATENTED MINING CLAIMS

<u>Name of Claim</u>	<u>Location Notice Recorded</u>		<u>BLM</u>
	<u>Book</u>	<u>Page</u>	<u>Serial Number</u>
SAN MANUEL #1 ✓	1468	57	AMC 118871 ✓
SAN MANUEL #6 ✓	1468	67	AMC 118876 ✓
SAN MANUEL #11 )	1468	77	AMC 118881 )
SAN MANUEL #12 )	1468	79	AMC 118882 )
SAN MANUEL #13 )	1468	81	AMC 118883 )
SAN MANUEL #14 )	1468	83	AMC 118884 )
SAN MANUEL #23 )	1468	101	AMC 118893 )
SAN MANUEL #24 )	1468	103	AMC 118894 )
SAN MANUEL #25 ✓	1468	105	AMC 118895 ✓
SAN MANUEL #26 ✓	1840	494	AMC 236958 ✓

Located in Section 1, Township 18 South, Range 25 East, Cochise County, Arizona.

RECEIVED  
BLM AZ STATE OFFICE  
AUG 30 10 03 AM '93  
PHOENIX, ARIZONA

16



**AFFIDAVIT OF  
PERFORMANCE OF  
ANNUAL ASSESSMENT WORK**

MN-2 © LawForms 3-80

67975  
103278 SPK  
SEP 14 1992 1Pm  
550-3

Effective Date <i>Sept. 14, 1992</i>	County and State <i>Cochise, Arizona</i>
Affiant (Name, Address, and Zip Code) <i>Ralph M Cartmell P.O. Box 146 Pearce, AZ, 85625</i>	OWNERS OF MINING CLAIM (Names, Addresses, and Zip Codes) <i>Ralph M Cartmell P.O. Box 146 - Pearce, AZ, 85625 L.E. Harris - 1129 - 14th Street Douglas, AZ, 85607 J.R. Evans - 220 S Curtis AV, Willcox, AZ, 85643</i>
Mining Claim (Name, Number, and Mining District) <i>Circle Steep, Blue Gap and Blue Gap #2 through #9 Pearce Mining District</i>	Period of Time Covered by this Affidavit (give dates) <i>Between the 1st day of September 1991 and the 31st day of August 1992</i>
Recording and Filing Information: The Location Notice of this Mining Claim is recorded at Docket _____, Page <i>(SEE EXHIBIT "A")</i> Mining District, in the Office of the County Recorder of <i>COCHISE</i> County, Arizona. The Location Notice is also filed under filing serial number <i>(SEE EXHIBIT "A")</i> with the proper BLM office Located in <i>PHOENIX</i> in the State of <i>ARIZONA</i> .	

IN ACCORDANCE WITH ARS §27-208 and 43-CFR 3833.2 Affiant States:

1. Affiant is a citizen of the United States, is over 18 years of age, resides at the above address and is personally acquainted with the above described mining claim.

2. During the period of time stated above, at least \$ 1000.00 worth of work and improvements were done and performed upon Mining Claim not including the location work of the claim.

3. The work and improvements were made by and at the expense of the above named Owner of Mining Claim for the purposes of complying with the laws of the United States pertaining to assessment or annual work.

4. The following persons were employed by Owner of Mining Claim and labored upon Mining Claim and did the work and improvements:

*David W Cartmell, Martha E Cartmell, Ralph H Cartmell and Ralph M Cartmell  
P.O. Box 146 - Pearce, AZ, 85625*

*Manuel R Hernandez  
P.O. Box 41 - Pearce, AZ, 85625*

5. The following work was performed on Mining Claim:

*Maintaining claim markers, Fencing Holes, Maintaining Fences,  
Putting up signs, Maintaining signs, Road Work With Tractor and  
by Hand. Drilling 3 1/2 inch Holes. Taking samples and checking  
samples. Digging sample trenches and Exploratory Holes.*

RECEIVED  
BLM, AZ STATE OFFICE  
Dec 21 '92  
9:00 AM  
PHOENIX, ARIZONA

*Ralph M Cartmell*

Signatures of Affiant

STATE OF: <i>ARIZONA</i>	Verification. On this date, before me, a Notary Public, personally appeared: <i>Ralph M. Cartmell</i> who, being duly sworn upon oath, stated that he had read this document and knows of his own knowledge that the facts stated within are true and correct, except for those matters based on information which he believes to be true.	Signature of Notary Public: <i>John J. [Signature]</i>
COUNTY OF: <i>COCHISE</i>		Notary Expiration Date: My Commission Expires Apr. 20, 1993
Date of Verification <i>9/14/92</i>		

INSTRUCTIONS: Record in Office of County Recorder for County where claim is located before December 31 and file with proper BLM office before December 30 each year.

This instrument was recorded or filed at the request of:

CERTIFICATE OF RECORDATION OR FILING	
I certify that the instrument page instrument	FEE # 920921935 OFFICIAL RECORDS : date, at COCHISE COUNTY and with DATE HOUR : of this 09/14/92 1 cket and REQUEST OF and that CARTMELL, RALPH
	CHRISTINE RHODES-RECORDER
Office: FEE : 14.00 PAGES : 2	

920921935  
The recording official is directed to return this instrument or a copy thereof to the above person.



EXHIBIT "A"  
 TO  
AFFIDVIT OF ASSESSMENT WORK  
AND PROOF OF PERFORMANCE OF LABOR ON  
UNPATENTED MINING CLAIMS

NAME OF CLAIM	LOCATION NOTICE RECORDED		BLM SERIAL NUMBER
	Book	PAGE	
BRINDLE STEER ✓	119	404	} AMC 67975 AMC 67976 AMC 67977 AMC 67978 AMC 67979 AMC 67980 AMC 67981 AMC 67982 AMC 67983 AMC 103278 ✓
BRINDLE STEER (AMENDED)	817	312	
BLUE JEEP ✓	119	366	
BLUE JEEP (AMENDED)	817	285	
BLUE JEEP (AMENDED)	839	335	
BLUE JEEP #2 ✓	386	195	
BLUE JEEP (AMENDED)	817	291	
BLUE JEEP (AMENDED)	839	337	
BLUE JEEP #3 ✓	386	196	
BLUE JEEP (AMENDED)	817	294	
BLUE JEEP (AMENDED)	839	339	
BLUE JEEP #4 ✓	386	197	
BLUE JEEP (AMENDED)	817	297	
BLUE JEEP (AMENDED)	839	341	
BLUE JEEP #5 ✓	817	300	
BLUE JEEP #5 (AMENDED)	839	343	
BLUE JEEP #6 ✓	817	303	
BLUE JEEP #6 (AMENDED)	839	345	
BLUE JEEP #7 ✓	817	306	
BLUE JEEP #8 ✓	817	309	
BLUE JEEP #9 ✓	1418	176	

LOCATED IN SECTION 35, TOWNSHIP 17 SOUTH, RANGE 25 EAST,  
 COCHISE COUNTY, ARIZONA.

RECEIVED  
 BLM, AZ STATE OFFICE  
 Dec 21 '92  
 9:00 A.M.  
 PHOENIX, ARIZONA



**AFFIDAVIT OF  
PERFORMANCE OF  
ANNUAL ASSESSMENT WORK**

MN-2 © LawForms 3-80

DEC 17 1991 2 PM 0  
5 + 1  
67975  
103278

<b>Effective Date</b> August 29, 1991	<b>County and State</b> Cochise County, Arizona
<b>Affiant (Name, Address, and Zip Code)</b> Manuel Hernandez P. O. Box 61 Pearce, AZ 85625	<b>OWNERS OF MINING CLAIM (Names, Addresses, and Zip Codes)</b> Manuel Hernandez P. O. Box 61 Pearce, AZ 85625
<b>Mining Claim (Name, Number, and Mining District)</b> Bridle Steer, Blue Jeep and Blue Jeep #2 through #9	<b>Period of Time Covered by this Affidavit (give dates)</b> Between the 1st day of September, 1990 and the 29th day of August, 1991

RECEIVED  
BLM, AZ STATE OFFICE  
PHOENIX, ARIZONA  
DEC 16 11 27 AM '91

**Recording and Filing Information**  
The Location Notice of this Mining Claim is recorded at Docket \_\_\_\_\_, Page See Exhibit "A",  
Mining District, in the Office of the County Recorder of Cochise County, Arizona.  
The Location Notice is also filed under filing serial number See Exhibit "A" with the proper BLM office Located in \_\_\_\_\_ in the State of \_\_\_\_\_.

**PURSUANT TO ARS §27-208 and 43-CFR 3833.2 Affiant States:**

- Affiant is a citizen of the United States, is over 18 years of age, resides at the above address and is personally acquainted with the above described mining claim.
- During the period of time stated above, at least \$ 1,000.00 worth of work and improvements were done and performed upon Mining Claim not including the location work of the claim.
- The work and improvements were made by and at the expense of the above named Owner of Mining Claim for the purposes of complying with the laws of the United States pertaining to assessment or annual work.
- The following persons were employed by Owner of Mining Claim and labored upon Mining Claim and did the work and improvements:  
David Cartmell, Ralph H. Cartmell and Ralph M. Cartmell

**5. The following work was performed on Mining Claim:**

Maintaining of Claim Markers, Road Work, Fencing Holes, Drilling 3 1/2" holes, taking samples, checking samples, putting up signs, maintaining signs.



*Manuel Hernandez*

Signatures of Affiant

<b>STATE OF:</b> ARIZONA	Verification. On this date, before me, a Notary Public, personally appeared: Manuel Hernandez	<b>Signature of Notary Public:</b> <i>Lucie J. Mills</i>
<b>COUNTY OF:</b> Cochise		<b>Notary Expiration Date:</b> January 8, 1995
<b>Date of Verification</b> December 17, 1991	who, being duly sworn upon oath, stated that he had read this document and knows of his own knowledge that the facts stated within are true and correct, except for those matters based on information which he believes to be true.	

**INSTRUCTIONS:** Record in Office of County Recorder for County where claim is located before December 31 and file with proper BLM office before December 30 each year.

This instrument was recorded or filed at the request of:

\_\_\_\_\_

**CERTIFICATE OF RECORDATION OR FILING**

I certify that this instrument was filed or recorded on the date, at the time, in the docket, beginning with the page number, and with the fee number and file number stamped in the top space of this instrument. If the instrument is of multiple pages, the docket and page set forth represent the first page of that instrument and that instrument extends through Docket \_\_\_\_\_ Page \_\_\_\_\_.

The recording official is directed to return this instrument or a copy thereof to the above person.

Official Certifying Recordation Deputy *[Signature]*

911225315  
911225315



EXHIBIT "A"

TO

AFFIDVIT OF ASSESSMENT WORK  
AND PROOF OF PERFORMANCE OF LABOR ON  
UNPATENTED MINING CLAIMS

NAME OF CLAIM	LOCATION NOTICE RECORDED		BLM SERIAL NUMBER
	Book	PAGE	
RINDLE STEER ✓	119	404	
RINDLE STEER (AMENDED)	817	312	AMC 67975 ✓
LVE JEEP ✓	119	366	
LVE JEEP (AMENDED)	817	285	
LVE JEEP (AMENDED)	839	335	AMC 67976 ✓
LVE JEEP #2 ✓	386	195	
LVE JEEP (AMENDED)	817	291	
LVE JEEP (AMENDED)	839	337	AMC 67977 ✓
LVE JEEP #3 ✓	386	196	
LVE JEEP (AMENDED)	817	294	
LVE JEEP (AMENDED)	839	339	AMC 67978 ✓
LVE JEEP #4 ✓	386	197	
LVE JEEP (AMENDED)	817	297	
LVE JEEP (AMENDED)	839	341	AMC 67979 ✓
LVE JEEP #5 ✓	817	300	
LVE JEEP #5 (AMENDED)	839	343	AMC 67980 ✓
LVE JEEP #6 ✓	817	303	
LVE JEEP #6 (AMENDED)	839	345	AMC 67981 ✓
LVE JEEP #7 ✓	817	306	AMC 67982 ✓
LVE JEEP #8 ✓	817	309	AMC 67983 ✓
LVE JEEP #9 ✓	1418	176	AMC 103278 ✓

LOCATED IN SECTION 35, TOWNSHIP 17 SOUTH, RANGE 25 EAST,  
 COCHISE COUNTY, ARIZONA.



FEE # 911225315  
 OFFICIAL RECORDS  
 COCHISE COUNTY  
 DATE 12/17/91 HOUR 2

REQUEST OF  
 HERNANDEZ, MANUEL  
 CHRISTINE RHODES-RECORDER  
 FEE : 14.00 PAGES : 2

RECEIVED  
 B.L.M. AZ STATE OFFICE  
 Dec 10 11 27 AM '91  
 PHOENIX, ARIZONA

911225315



UNITED STATES  
DEPARTMENT OF THE INTERIOR  
BUREAU OF LAND MANAGEMENT

RECEIPT AND ACCOUNTING ADVICE

NO. 1718282 04

RS/AZ

12/18/91

Subject: AFFIDAVIT OF ASSESSMENT WORK (28) ✓

2 21 12

140.00

Applicant:

*ok*

MANUEL HERNANDEZ  
P.O. BOX 61  
PEARCE, AZ 85625

SAME - CHECK 3978

Remitter:

Assignor:

LEASE MANAGEMENT DATA									
<input type="checkbox"/> NEW <input type="checkbox"/> UPDATE <input type="checkbox"/> PAYMENT									
ORIGINAL SERIAL NO.	ASG.	TYPE	ST.	CTY.	FUND SYMBOL			ACRES/UNITS	RATE
AMC 67975, ET AL									
AMOUNT	ANV. DATE	EXP. DATE	BILL CYC.	S/C	DISTRICT	NEXT BILL	MISC. DATA	U of M	ACTUAL UNITS
ASSIGNMENT SERIAL NO.	ASG.	TYPE	ST.	CTY.	FUND SYMBOL			ACRES/UNITS	RATE
AMOUNT	ANV. DATE	EXP. DATE	BILL CYC.	S/C	DISTRICT	NEXT BILL	MISC. DATA	U of M	ACTUAL UNITS

APPLY REMITTANCE			
ACTION	FUND SYMBOL	CTY.	AMOUNT
FILING FEE			
RENTAL			
UNEARNED			
REFUND			
TOTAL			
AMOUNT DUE			

Remarks:

*Ack  
RES*

BY: \_\_\_\_\_ DATE: \_\_\_\_\_

- Lease in Escrow?
- KGS?                      Of Interest?
- Auto Escalates?            Operating Rights?
- Auto Renew?                Operator
- Bond Filed?

FOR MMS USE ONLY		
BILLEE	NUMBER	FOREST REFUGE
OCS SECTION	CODE	



67975  
103278  
RECEIVED  
DEC 23 1991  
PHOENIX, ARIZONA

RECORDING REQUESTED BY  
(Mail Recording To:)

Westland Minerals Exploration Company  
410 Seventeenth St., Suite 2450  
Denver, Colorado 80202

(Space Above This Line For Recorder's Use)

**AFFIDAVIT OF PERFORMANCE OF ANNUAL WORK (ARIZONA)**

STATE OF COLORADO..)  
  )ss.  
COUNTY OF DENVER...)

I, Mark A. Arnold, Exploration Manager for Westland Minerals Exploration Company, a Colorado Corporation, who, being duly sworn, say:

My current address is 410 Seventeenth Street, Suite 2450, Denver, Colorado 80202. I depose and say that I am a citizen of the United States, more than eighteen years of age, and that all of the facts set forth in this affidavit are true and correct according to the best of my knowledge, information, and belief:

1. That I am personally acquainted with the mining claims named in Exhibit A attached hereto, those claims being situated in the Turquoise (Pearce) Mining District, Cochise County, Arizona, the Gila and Salt River Base and Meridian;
2. Between the dates of September 2, 1990 and September 1, 1991 at least \$1,000.00 worth of work and improvements were done and performed upon these claims not including location work;
3. That the work and improvements were made by and at the expense of Westland Minerals Exploration Company, Lessee, under an agreement with the below listed owner(s) of the properties for the purpose of complying with the laws of the United States pertaining to assessments or annual work:
  - 1) Ralph Cartmel, L.E. Harris, and J.R. Evans, P.O. Box 146 Pearce Arizona, claim owners.
4. Exhibit B lists the individuals and companies who were employed to perform the work and improvements alleged herein.
5. Type of labor and improvements performed were repair of existing underground mine workings, surface and underground sampling, geologic mapping, replacing missing and damaged claim posts and location monuments.

Dated 12/12/91 Mark A. Arnold  
Mark A. Arnold, Exploration Manager  
Westland Minerals Exploration Co.

SUBSCRIBED AND SWORN TO before me, a Notary Public, this 12th day of December, 1991, by Mark A. Arnold, Exploration Manager.

MY COMMISSION EXPIRES

Carla S. Seeliger  
NOTARY PUBLIC

10/14/95



RECEIVED  
 BLM STATE OFFICE  
 Dec 23 1991  
 PHOENIX, ARIZONA

EXHIBIT A

Name of Claim	Location Book	Notice Recorded Page	BLM Serial Number
Blue Jeep Mining Claim	119	366	
Blue Jeep (Amended)	817	285	
Blue Jeep (Amended)	839	335	A MC 67976
Blue Jeep Mining Claim #2	386	195	
Blue Jeep #2 (Amended)	817	291	
Blue Jeep #2 (Amended)	839	337	A MC 67977
Blue Jeep Mining Claim #3	386	196	
Blue Jeep #3 (Amended)	817	294	
Blue Jeep #3 (Amended)	839	339	A MC 67978
Blue Jeep Mining Claim #4	386	197	
Blue Jeep #4 (Amended)	817	297	
Blue Jeep #4 (Amended)	839	341	A MC 67979
Blue Jeep #5	817	300	
Blue Jeep #5 (Amended)	839	343	A MC 67980
Blue Jeep #6	817	303	
Blue Jeep #6 (Amended)	839	345	A MC 67981
Blue Jeep #7	817	306	A MC 67982
Blue Jeep #8	817	309	A MC 67983
Brindle Steer	119	404	
Brindle Steer (Amended)	817	312	A MC 67975
Blue Jeep #9	1418	176	A MC 103278

Located in Section 35, Township 17 South, Range 25 East, Cochise County, Arizona.

**EXHIBIT B**

James R. Martin  
410 17th Street, Suite 2450  
Denver, CO 80202  
(303) 534-6080

Ross R. Grunwald  
410 17th Street, Suite 2450  
Denver, CO 80202  
(303) 534-6080

Mark A. Arnold  
410 17th Street, Suite 2450  
Denver, CO 80202  
(303) 534-6080

Manuel Hernandez  
P.O. Box 61  
Pearce, AZ 85625  
(602) 826-3634

Skyline Labs, Inc  
1775 W. Sahuaro Dr.  
P.O. Box 50106  
Tucson, AZ 85703  
(602) 622-4836

9:00 AM  
PHOENIX, ARIZONA

DEC 23 '91

RECEIVED  
BLM, AZ STATE OFFICE



**Westland**  
Minerals Exploration Co.

410 Seventeenth Street  
Suite 2450  
Denver, CO 80202  
Tel: (303) 534-6080  
Fax: (303) 534-7618

December 20, 1991

Bureau of Land Management  
Arizona State Office  
P.O. Box 16563  
Phoenix, AZ 89011

RE: Affidavit of Performance of Annual Assessment Work 1991

Ladies and Gentlemen:

Enclosed please find a check in the amount of \$110.00 for the filing fee for the enclosed Affidavit of Performance of Annual Work dated December, 1991. Please file accordingly and return the recorded original copy in the stamped, self-addressed envelope to Westland Minerals Exploration Company.

Thank you for your cooperation. If you have any questions, please do not hesitate to call. I can be reached at Westland's home office at 303-534-6080.

Sincerely,

Westland Minerals Exploration Co.

Mark A. Arnold  
Exploration Manager

MA/ma  
Encl.

9:00 A.M.  
PHOENIX, ARIZONA

Dec 23 '91

RECEIVED  
B.L.M. AZ STATE OFFICE



**AFFIDAVIT OF  
PERFORMANCE OF  
ANNUAL ASSESSMENT WORK**

MN-2 © LawForms 3-80

67975  
AUG 27 1990 2PM  
5.00

RECEIVED  
BLM, AZ STATE OFFICE

Effective Date <u>August 27, 1990</u>	County and State <u>Cochise, Arizona</u>
AFFIANT (Name, Address, and Zip Code) <u>Ralph M Cartmell P.O. Box 146 Pearce, Arizona 85625</u>	OWNERS OF MINING CLAIM (Names, Addresses, and Zip Codes) <u>Ralph M Cartmell P.O. Box 146 - Pearce, AZ, 85625 L.E. Harris - 1129-14th Street Douglas, AZ 85607 J.R. Evans - 220 S. Curtis Av. Willcox, AZ 85643</u>
Mining Claim (Name, Number, and Mining District) <u>Bundle Star, Blue Jeep and Blue Jeep #2 through #9 Pearce Mining District</u>	Period of Time Covered by this Affidavit (give dates) <u>Between the 1st day of September 1989 and the 27th day of August 1990</u>
Recording and Filing Information The Location Notice of this Mining Claim is recorded at Docket _____, Page <u>(SEE EXHIBIT "A")</u> Mining District, in the Office of the County Recorder of <u>Cochise</u> County, Arizona.	
The Location Notice is also filed under filing serial number <u>(SEE EXHIBIT "A")</u> with the proper BLM office Located in <u>Phoenix</u> in the State of <u>Arizona</u> .	

PURSUANT TO ARS §27-208 and 43-CFR 3833.2 Affiant States:

- Affiant is a citizen of the United States, is over 18 years of age, resides at the above address and is personally acquainted with the above described mining claim.
- During the period of time stated above, at least \$ 1000.00 worth of work and improvements were done and performed upon Mining Claims not including the location work of the claims.
- The work and improvements were made by and at the expense of the above named Owner of Mining Claim for the purposes of complying with the laws of the United States pertaining to assessment or annual work.
- The following persons were employed by Owner of Mining Claim and labored upon Mining Claim and did the work and improvements:

David Cartmell, Ralph H Cartmell and Ralph M Cartmell.

5. The following work was performed on Mining Claims:

Maintaining Claims Workers, Road work, Fencing Holes,  
Drilling 3 1/2" holes, Taking samples, checking samples,  
Putting up signs, maintaining signs.

<p align="center"><u>Ralph M. Cartmell</u> Signatures of Affiant</p>		<p>Signature of Notary Public: <u>Shirley Drew</u></p>
STATE OF: <u>Arizona</u> COUNTY OF: <u>Cochise</u>	Verification. On this date, before me, a Notary Public, ss. personally appeared: <u>Ralph M. Cartmell</u> who, being duly sworn upon oath, stated that he had read this document and knows of his own knowledge that the facts stated within are true and correct, except for those matters based on information which he believes to be true.	Notary Expiration Date: My Commission Expires Oct. 23, 1991
Date of Verification <u>8-27-90</u>		

INSTRUCTIONS: Record in Office of County Recorder for County where claim is located before December 31 and file with proper BLM office before December 30 each year.

This instrument was recorded or filed at the request of:

Ralph M Cartmell  
P.O. Box 146  
Pearce, AZ, 85625  
**900816443**

The recording official is directed to return this instrument or a copy thereof to the above person.

**CERTIFICATE OF RECORDATION OR FILING**

I certify that this instrument was filed or recorded on the date, at the time, in the docket, beginning with the page number, and with the fee number and file number stamped in the top space of the instrument. If the instrument is of multiple pages, the docket and page set forth represent the first page of that instrument and that instrument extends through Docket \_\_\_\_\_ Page \_\_\_\_\_

Official Certifying Recordation

Deputy



EXHIBIT "A"  
TO  
AFFIDVIT OF ASSESSMENT WORK  
AND PROOF OF PERFORMANCE OF LABOR ON  
UNPATENTED MINING CLAIMS

RECEIVED  
B.L.M. AZ STATE OFF  
SEP 05 1990  
7:45 A.M.  
PHOENIX, ARIZONA

NAME OF CLAIM	LOCATION NOTICE RECORDED		BLM SERIAL NUMBER
	Book	PAGE	
BRINDLE STEER	119	404	AMC 67975
BRINDLE STEER (AMENDED)	817	312	
BLUE JEEP	119	366	
BLUE JEEP (AMENDED)	817	285	
BLUE JEEP (AMENDED)	839	335	
BLUE JEEP #2	386	195	
BLUE JEEP (AMENDED)	817	291	
BLUE JEEP (AMENDED)	839	337	
BLUE JEEP #3	386	196	
BLUE JEEP (AMENDED)	817	294	
BLUE JEEP (AMENDED)	839	339	AMC 67976
BLUE JEEP #4	386	197	AMC 67977
BLUE JEEP (AMENDED)	817	297	
BLUE JEEP (AMENDED)	839	341	
BLUE JEEP #5	817	300	
BLUE JEEP #5 (AMENDED)	839	343	
BLUE JEEP #6	817	303	
BLUE JEEP # (AMENDED)	839	345	
BLUE JEEP #7	817	306	
BLUE JEEP #8	817	309	
BLUE JEEP #9	1418	176	

LOCATED IN SECTION 35, TOWNSHIP 17 SOUTH, RANGE 25 EAST,  
COCHISE COUNTY, ARIZONA.



FEE # 900816443  
OFFICIAL RECORDS  
COCHISE COUNTY  
DATE 08/27/90 HOUR 2

REQUEST OF  
CARTMELL, RALPH M  
CHRISTINE RHODES-RECORDER  
FEE : 14.00 PAGES : 2

UNITED STATES  
DEPARTMENT OF THE INTERIOR  
BUREAU OF LAND MANAGEMENT

RECEIPT AND ACCOUNTING ADVICE

NO. 1641854 04

SM/AZ

09/05/90

OK

140.00

Subject: AFFIDAVITS OF ASSESSMENT WORK (28)

2 14 12

Applicant: RALPH M. CARTMELL, ET AL  
P. O. BOX 146  
PEARCE, AZ 85625

Remitter: SAME - CK #3532  
826-3564

Assignor:

LEASE MANAGEMENT DATA									
<input type="checkbox"/> NEW <input type="checkbox"/> UPDATE <input type="checkbox"/> PAYMENT									
ORIGINAL SERIAL NO.	ASG.	TYPE	ST.	CTY.	FUND SYMBOL			ACRES/UNITS	RATE
AMC75620-37,67975-83,123278									
AMOUNT	ANV. DATE	EXP. DATE	BILL CYC.	S/C	DISTRICT	NEXT BILL	MISC. DATA	U of M	ACTUAL UNITS
ASSIGNMENT SERIAL NO.	ASG.	TYPE	ST.	CTY.	FUND SYMBOL			ACRES/UNITS	RATE
AMOUNT	ANV. DATE	EXP. DATE	BILL CYC.	S/C	DISTRICT	NEXT BILL	MISC. DATA	U of M	ACTUAL UNITS

APPLY REMITTANCE				Remarks:          <i>Acknowledged serm</i>
ACTION	FUND SYMBOL	CTY.	AMOUNT	
FILING FEE				
RENTAL				
UNEARNED				
REFUND				
TOTAL				
AMOUNT DUE				
BY: _____ DATE: _____				

Lease in Escrow?  
 KGS?  
 Auto Escalates?  
 Auto Renew?

Of Interest?  
 Operating Rights?  
 Operator  
 Bond Filed?

**FOR MMS USE ONLY**

BILLEE	FOREST REFUGE
NUMBER	
OCS SECTION	
CODE	

**AFFIDAVIT OF  
PERFORMANCE OF  
ANNUAL ASSESSMENT WORK**

MN-2 © LawForms 3-80

AUG 31 1989 10 AM H  
5.00 ?

67975  
103278  
wl

Effective Date <u>August 30, 1989</u>	County and State <u>Cochise, Arizona</u>
AFFIANT (Name, Address, and Zip Code) <u>Ralph M Cartmell</u> <u>P.O. Box 146</u> <u>Pearce, Ariz. 85625</u>	OWNERS OF MINING CLAIM (Names, Addresses, and Zip Codes) <u>R.M. Cartmell</u> <u>L.E. Harris</u> <u>P.O. Box 146</u> <u>1129 14th Street</u> <u>Pearce, Ariz. 85625</u> <u>Douglas, Ariz. 85625</u> <u>Manuel R. Hernandez</u> <u>P.O. Box 61</u> <u>Pearce, Ariz. 85625</u>
Mining Claim (Name, Number, and Mining District) <u>Blue Jeep, Blue Jeep #2 through #9</u> <u>and Brindle Steer</u> <u>Pearce Mining District</u>	Period of Time Covered by this Affidavit (give dates) <u>Between the 1st day of September 1988 and</u> <u>the 30th Day of August 1989.</u>

Recording and Filing Information  
The Location Notice of this Mining Claim is recorded at Docket \_\_\_\_\_, Page (SEE EXHIBIT "A")  
Mining District, in the Office of the County Recorder of Cochise County, Arizona.  
The Location Notice is also filed under filing serial number (SEE EXHIBIT "A") with the proper BLM office located in Phoenix in the State of Arizona.

**PURSUANT TO ARS §27-208 and 43-CFR 3833.2 Affiant States:**

- Affiant is a citizen of the United States, is over 18 years of age, resides at the above address and is personally acquainted with the above described mining claim.
- During the period of time stated above, at least \$ 1000.00 worth of work and improvements were done and performed upon Mining Claim not including the location work of the claim.
- The work and improvements were made by and at the expense of the above named Owner of Mining Claim for the purposes of complying with the laws of the United States pertaining to assessment or annual work.
- The following persons were employed by Owner of Mining Claim and labored upon Mining Claim and did the work and improvements:  
David W. Cartmell, Ralph H Cartmell, Ralph M Cartmell and Manuel R Hernandez

5. The following work was performed on Mining Claim:

Maintaining Claim Monuments, Road Work, Drilling Holes, Back Hoe Trenching, Taking samples, Checking samples, Fencing Holes.

**RECEIVED**  
**B.L.M. AZ STATE OFFICE**

**SEP 8 - 1989**

**7:45 A.M.**  
**PHOENIX, ARIZONA**

Ralph M. Cartmell

Signatures of Affiant

STATE OF: <u>Arizona</u> COUNTY OF: <u>Cochise</u>	Verification. On this date, before me, a Notary Public, personally appeared: <u>Ralph M. Cartmell</u>	Signature of Notary Public: <u>Christine Rhodes</u>
Date of Verification <u>August 30, 1989</u>	who, being duly sworn upon oath, stated that he had read this document and knows of his own knowledge that the facts stated within are true and correct, except for those matters based on information which he believes to be true.	Notary Expiration Date: <u>My Commission Expires June 30, 1992</u>

**INSTRUCTIONS:** Record in Office of County Recorder for County where claim is located before December 31 and file with proper BLM office before December 30 each year.

This instrument was recorded or filed at the request of:

Ralph M Cartmell  
P.O. Box 146  
Pearce, Ariz. 85625

**890817732**

The recording official is directed to return this instrument or a copy thereof to the above person.

**CERTIFICATE OF RECORDATION OR FILING**


 I c th th in: pa in:	FEE # <u>890817732</u> OFFICIAL RECORDS COCHISE COUNTY DATE <u>08/31/89</u> HOUR <u>10</u>	on date, at and with ice of this ocket and t and that
	REQUEST OF <u>CARTMELL, RALPH M</u> Off <u>CHRISTINE RHODES-RECORDER</u> FEE : <u>14.00</u> PAGES : <u>2</u>	



EXHIBIT "A"  
 TO  
AFFIDVIT OF ASSESSMENT WORK  
AND PROOF OF PERFORMANCE OF LABOR ON  
UNPATENTED MINING CLAIMS

NAME OF CLAIM	LOCATION NOTICE RECORDED		BLM SERIAL NUMBER
	BOOK	PAGE	
BRINDLE STEER	119	404	
BRINDLE STEER (AMENDED)	817	312	AMC 67975
BLUE JEEP	119	366	
BLUE JEEP (AMENDED)	817	285	
BLUE JEEP (AMENDED)	839	335	AMC 67976
BLUE JEEP #2	386	195	
BLUE JEEP (AMENDED)	817	291	
BLUE JEEP (AMENDED)	839	337	AMC 67977
BLUE JEEP #3	386	196	
BLUE JEEP (AMENDED)	817	294	
BLUE JEEP (AMENDED)	839	339	AMC 67978
BLUE JEEP #4	386	197	
BLUE JEEP (AMENDED)	817	297	
BLUE JEEP (AMENDED)	839	341	AMC 67979
BLUE JEEP #5	817	300	
BLUE JEEP #5 (AMENDED)	839	343	AMC 67980
BLUE JEEP #6	817	303	
BLUE JEEP #6 (AMENDED)	839	345	AMC 67981
BLUE JEEP #7	817	306	AMC 67982
BLUE JEEP #8	817	309	AMC 67983
BLUE JEEP #9	1418	176	AMC 103278

LOCATED IN SECTION 35, TOWNSHIP 17 SOUTH, RANGE 25 EAST,  
 COCHISE COUNTY, ARIZONA.

RECEIVED  
 B.L.M. AZ STATE OFFICE

SEP 8 - 1989

7:45 A.M.  
 PHOENIX, ARIZONA

890817732



**AFFIDAVIT OF  
PERFORMANCE OF  
ANNUAL ASSESSMENT WORK**

AUG 26 1988 10AM  
0-2  
5.00

67975  
103278

MN-2 © LawForms 3-80

Effective Date <i>August 25, 1988</i>	County and State <i>Cochise, Arizona</i>
AFFIANT (Name, Address, and Zip Code) <i>Ralph M Cartmell P.O. Box 146 Pearce, Ariz. 85625</i>	OWNERS OF MINING CLAIM (Names, Addresses, and Zip Codes) <i>L.E. Harris 1129 14th Street Douglas, Ariz. 85607 R.M. Cartmell P.O. Box 146-Pearce, Ariz. 85625 Manuel R. Hernandez P.O. Box 61-Pearce, Ariz. 85625</i>
Mining Claim (Name, Number, and Mining District) <i>Blue Jeep, Blue Jeep #2 through #9 and Bindle Star Pearce Mining District</i>	Period of Time Covered by this Affidavit (give dates) <i>Between the 1st day of September 1987 and the 20th day of August 1988</i>
Recording and Filing Information The Location Notice of this Mining Claim is recorded at Docket _____, Page <i>(SEE EXHIBIT "A")</i> Mining District, in the Office of the County Recorder of <i>Cochise</i> County, Arizona. The Location Notice is also filed under filing serial number <i>(SEE EXHIBIT "A")</i> with the proper BLM office located in <i>Phoenix</i> in the State of <i>Arizona</i> .	

PURSUANT TO ARS §27-208 and 43-CFR 3833.2 Affiant States:

1. Affiant is a citizen of the United States, is over 18 years of age, resides at the above address and is personally acquainted with the above described mining claim.
2. During the period of time stated above, at least \$1,000.00 worth of work and improvements were done and performed upon Mining Claim not including the location work of the claim.
3. The work and improvements were made by and at the expense of the above named Owner of Mining Claim for the purposes of complying with the laws of the United States pertaining to assessment or annual work.
4. The following persons were employed by Owner of Mining Claim and labored upon Mining Claim and did the work and improvements:  
*David W. Cartmell, Ralph H Cartmell, Ralph M Cartmell and  
Manuel R. Hernandez*

5. The following work was performed on Mining Claim:  
*maintaining Claim monuments, Road work, Drilling Holes,  
Taking samples, checking samples, Trenching.*

RECEIVED  
B.L.M. AZ STATE OFFICE

AUG 30 1988

7:45 A.M.  
PHOENIX, ARIZONA

*Ralph M. Cartmell*

Signatures of Affiant

STATE OF: <i>Ariz.</i> COUNTY OF: <i>Cochise</i>	Verification. On this date, before me, a Notary Public, ss. <i>Ralph M. Cartmell</i> who, being duly sworn upon oath, stated that he had read this document and knows of his own knowledge that the facts stated within are true and correct, except for those matters based on information which he believes to be true.	Signature of Notary Public: <i>Majorie B. Jones</i> Notary Expiration Date: <i>12-9-89</i>
Date of Verification <i>Aug. 25, 1988</i>		

INSTRUCTIONS: Record in Office of County Recorder for County where claim is located before December 31 and file with proper BLM office before December 30 each year.

This instrument was recorded or filed at the request of:

*Ralph M Cartmell  
P.O. Box 146  
Pearce, Ariz. 85625*

880817927

The recording official is directed to return this instrument or a copy thereof to the above person.

**CERTIFICATE OF RECORDATION OR FILING**

I certify that this instrument was filed or recorded on the date, at the time, in the docket, beginning with the page number, and with the fee number and file number stamped in the top space of the instrument. If the instrument is of multiple pages, the docket and page set forth represent the first page of that instrument and that instrument extends through Docket \_\_\_\_\_ Page \_\_\_\_\_

Official Certifying Recordation Deputy



EXHIBIT "A"  
TO  
AFFIDVIT OF ASSESSMENT WORK  
AND PROOF OF PERFORMANCE OF LABOR ON  
UNPATENTED MINING CLAIMS

NAME OF CLAIM	LOCATION NOTICE RECORDED		BLM SERIAL NUMBER
	Book	PAGE	
BRINDLE STEER ✓	119	404	
BRINDLE STEER (AMENDED)	817	312	AMC 67975
BLUE JEEP	119	366	
BLUE JEEP (AMENDED) ✓	817	285	
BLUE JEEP (AMENDED)	839	335	AMC 67976
BLUE JEEP #2 ✓	386	195	
BLUE JEEP (AMENDED)	817	291	
BLUE JEEP (AMENDED)	839	337	AMC 67977
BLUE JEEP #3 ✓	386	196	
BLUE JEEP (AMENDED)	817	294	
BLUE JEEP (AMENDED)	839	339	AMC 67978
BLUE JEEP #4 ✓	386	197	
BLUE JEEP (AMENDED)	817	297	
BLUE JEEP (AMENDED)	839	341	AMC 67979
BLUE JEEP #5 ✓	817	300	
BLUE JEEP #5 (AMENDED)	839	343	AMC 67980
BLUE JEEP #6 ✓	817	303	
BLUE JEEP #6 (AMENDED)	839	345	AMC 67981
BLUE JEEP #7 ✓	817	306	AMC 67982
BLUE JEEP #8 ✓	817	309	AMC 67983
BLUE JEEP #9 ✓	1418	176	AMC 103278 ✓

975  
8-28-87

LOCATED IN SECTION 35, TOWNSHIP 17 SOUTH, RANGE 25 EAST,  
COCHISE COUNTY, ARIZONA.

880817927

CARTMELL, RALPH M  
PO BOX 146  
EARCE, AZ. 85625

RECEIVED  
B.L.M. AZ STATE OFFICE

AUG 30 1988

7:45 A.M.  
PHOENIX, ARIZONA



FEE # 880817927  
OFFICIAL RECORDS  
COCHISE COUNTY  
DATE 08/26/88 HOUR 10

REQUEST OF  
CARTMELL, RALPH M  
CHRISTINE RHODES-RECORDER  
FEE : 14.00 PAGES : 2

880817927



**AFFIDAVIT OF  
PERFORMANCE OF  
ANNUAL ASSESSMENT WORK**

E-1  
5.00

67975  
103278  
AR

MN-2 © LawForms 3-80

Effective Date <u>August 28, 1987</u>	County and State <u>Cochise, Arizona</u>
AFFIANT (Name, Address, and Zip Code) <u>Ralph M Cartmell</u> <u>P.O. Box 146</u> <u>Pearce, Arizona 85625</u>	OWNERS OF MINING CLAIM (Names, Addresses, and Zip Codes) <u>L.E. Harris</u> <u>1129 14th street</u> <u>R. M. Cartmell</u> <u>Douglas, Ariz. 85607</u> <u>Manuel R Hernandez</u> <u>P.O. Box 146 and P.O. Box 61</u> <u>Pearce, Arizona 85625</u>
Mining Claim (Name, Number, and Mining District) <u>Blue Jeep, Blue Jeep 2 through 9 and</u> <u>Brindle Steer</u> <u>Pearce Mining District</u>	Period of Time Covered by this Affidavit (give dates) <u>Between the 1st day of September 1986</u> <u>and the 28th day of August 1987</u>

Recording and Filing Information  
The Location Notice of this Mining Claim is recorded at Docket \_\_\_\_\_, Page (SEE EXHIBIT "A")  
Mining District, in the Office of the County Recorder of Cochise County, Arizona.  
The Location Notice is also filed under filing serial number (SEE EXHIBIT "A") with the proper BLM office located in Phoenix in the State of Arizona.

PURSUANT TO ARS §27-208 and 43-CFR 3833.2 Affiant States:

1. Affiant is a citizen of the United States, is over 18 years of age, resides at the above address and is personally acquainted with the above described mining claim.

2. During the period of time stated above, at least \$ 1000.00 worth of work and improvements were done and performed upon Mining Claim not including the location work of the claim.

3. The work and improvements were made by and at the expense of the above named Owner of Mining Claim for the purposes of complying with the laws of the United States pertaining to assessment or annual work.

4. The following persons were employed by Owner of Mining Claim and labored upon Mining Claim and did the work and improvements:  
David W. Cartmell, Ralph H. Cartmell, Ralph M Cartmell and  
Manuel R. Hernandez.

5. The following work was performed on Mining Claim:  
maintaining claim monuments, Road work, Drilling holes with  
air track, Drilling Holes with Hydro Drill, taking samples and  
checking samples.

RECEIVED  
B.L.M. AZ STATE OFFICE  
SEP 28 1987

7:45 A.M.  
PHOENIX, ARIZONA


..... Ralph M. Cartmell .....  
Signatures of Affiant

STATE OF: <u>Az</u>	Verification. On this date, before me, a Notary Public, ss. <u>Ralph M Cartmell</u> who, being duly sworn upon oath, stated that he had read this document and knows of his own knowledge that the facts stated within are true and correct, except for those matters based on information which he believes to be true.	Signature of Notary Public: <u>Marjorie B. Jones</u>
COUNTY OF: <u>Cochise</u>		Notary Expiration Date: <u>12-9-89</u>
Date of Verification <u>8-28-87</u>		

INSTRUCTIONS: Record in Office of County Recorder for County where claim is located before December 31 and file with proper BLM office before December 30 each year.

This instrument was recorded or filed at the request of:

870822252

I certify that the instrument is a true and correct copy of the original instrument as presented to me.		FEE # 870822252	date, and with the date of the instrument and that
	REQUEST OF CARTMELL, RALPH M CHRISTINE RHODES-RECORDER	OFFICIAL RECORDS COCHISE COUNTY DATE 08/31/87 HOUR 10	
Official _____	FEE : 14.00	PAGES : 2	

The recording official is directed to return this instrument or a copy thereof to the above person.

LAWYER



EXHIBIT "A"  
 TO  
AFFIDVIT OF ASSESSMENT WORK  
AND PROOF OF PERFORMANCE OF LABOR ON  
UNPATENTED MINING CLAIMS

NAME OF CLAIM	LOCATION NOTICE RECORDED		BLM SERIAL NUMBER	
	Book	PAGE		
BRINDLE STEER ✓	119	404	AMC 67975.	
BRINDLE STEER (AMENDED)	817	312		
BLUE JEEP ✓	119	366		
BLUE JEEP (AMENDED)	817	285		
BLUE JEEP (AMENDED)	839	335		AMC 67976
BLUE JEEP #2 ✓	386	195		
LUE JEEP (AMENDED)	817	291		
LUE JEEP (AMENDED)	839	337		AMC 67977
LUE JEEP #3 ✓	386	196		
LUE JEEP (AMENDED)	817	294		
LUE JEEP (AMENDED)	839	339		AMC 67978
LUE JEEP #4 ✓	386	197		
LUE JEEP (AMENDED)	817	297		
LUE JEEP (AMENDED)	839	341		AMC 67979
LUE JEEP #5 ✓	817	300		AMC 67980
LUE JEEP #5 (AMENDED)	839	343		
LUE JEEP #6 ✓	817	303	AMC 67981	
LUE JEEP #6 (AMENDED)	839	345		
BLUE JEEP #7 ✓	817	306	AMC 67982	
BLUE JEEP #8 ✓	817	309	AMC 67983	
BLUE JEEP #9 ✓	1418	176	AMC 103278 ✓	

LOCATED IN SECTION 35, TOWNSHIP 17 SOUTH, RANGE 25 EAST,  
 COCHISE COUNTY, ARIZONA.

RECEIVED  
 B.L.M. AZ STATE OFFICE

SEP 28 1987

7:45 A.M.  
 PHOENIX, ARIZONA

870822252



**AFFIDAVIT OF  
PERFORMANCE OF  
ANNUAL ASSESSMENT WORK**

MN-2 @ LawForms 3-80

SEP 3 1986 10 AM

E-2?  
5.00

67975  
103278

Effective Date <i>September 2, 1986</i>	County and State <i>Cochise, Arizona</i>
AFFIANT (Name, Address, and Zip Code) <i>Ralph M Cartmell P.O. Box 146 Pearce, Arizona 85625</i>	OWNERS OF MINING CLAIM (Names, Addresses, and Zip Codes) <i>R. M. Cartmell Manuel R. Hernandez P.O. Box 146 and P.O. Box 61 Pearce, Arizona 85625</i>
Mining Claim (Name, Number, and Mining District) <i>Blue Jeep, Blue Jeep 2 through 9 and Brinckle Star Pearce Mining District</i>	Period of Time Covered by this Affidavit (give dates) <i>Between the 1st day of September 1985 and the 31st day of August 1986</i>

Recording and Filing Information  
The Location Notice of this Mining Claim is recorded at Docket \_\_\_\_\_, Page (SEE EXHIBIT "A")  
Mining District, in the Office of the County Recorder of Cochise County, Arizona.

The Location Notice is also filed under filing serial number \_\_\_\_\_ with the proper BLM office located in Phoenix in the State of Arizona.

PURSUANT TO ARS §27-208 and 43-CFR 3833.2 Affiant States:

- Affiant is a citizen of the United States, is over 18 years of age, resides at the above address and is personally acquainted with the above described mining claim.
- During the period of time stated above, at least \$ 1000.00 worth of work and improvements were done and performed upon Mining Claim not including the location work of the claim.
- The work and improvements were made by and at the expense of the above named Owner of Mining Claim for the purposes of complying with the laws of the United States pertaining to assessment or annual work.
- The following persons were employed by Owner of Mining Claim and labored upon Mining Claim and did the work and improvements:  
*Taylor Services, Grants, New Mexico, David Cartmell Ralph H. Cartmell  
Ralph M Cartmell and Manuel R. Hernandez*
- The following work was performed on Mining Claim:  
*Trenching, Reclamation, Road Work, Taking samples, Checking samples.*


RECEIVED  
B.L.M. AZ STATE OFFICE  
SEP 29 1986

PHOENIX, ARIZ.

*Ralph M. Cartmell*  
Signatures of Affiant

STATE OF: <i>ARIZONA</i>	Verification. On this date, before me, a Notary Public, ss. personally appeared: <i>Ralph M. Cartmell</i> who, being duly sworn upon oath, stated that he had read this document and knows of his own knowledge that the facts stated within are true and correct, except for those matters based on information which he believes to be true.	Signature of Notary Public: <i>Christine Rhodes</i>
COUNTY OF: <i>COCHISE</i>		Notary Expiration Date: <i>12-9-89</i>
Date of Verification		

INSTRUCTIONS: Record in Office of County Recorder for County where claim is located before December 31 and file with proper BLM office before December 30 each year.

This instrument was recorded or filed at the request of:  <i>CARTMELL, RALPH BOX 146 PEARCE, AZ. 85625</i>		FEE # 860919050 OFFICIAL RECORDS COCHISE COUNTY DATE: 09/03/86 HOUR: 10	FILING on the date, number, and with space of the docket number and the page.
	860919050	REQUEST OF CARTMELL, RALPH CHRISTINE RHODES-RECORDER FEE: 14.00 PAGES: 2 Official Certifying Recordation Deputy 860919050	

The recording official is directed to return this instrument or a copy thereof to the above person.

LAW  
FORMS

EXHIBIT "A"  
 TO  
AFFIDAVIT OF ASSESSMENT WORK  
AND PROOF OF PERFORMANCE OF LABOR ON  
UNPATENTED MINING CLAIMS

<u>NAME OF CLAIM</u>	<u>LOCATION NOTICE RECORDED</u>		<u>BLM SERIAL NUMBER</u>
	<u>BOOK</u>	<u>PAGE</u>	
BLUE JEEP MINING CLAIM	119	366	AMC 67976 ✓
BLUE JEEP (AMENDED)	817	285	
BLUE JEEP (AMENDED)	839	335	
BLUE JEEP MINING CLAIM #2	386	195	AMC 67977
BLUE JEEP (AMENDED)	817	291	
BLUE JEEP (AMENDED)	839	337	
BLUE JEEP MINING CLAIM #3	386	196	AMC 67978
BLUE JEEP (AMENDED)	817	294	
BLUE JEEP (AMENDED)	839	339	
BLUE JEEP MINING CLAIM #4	386	197	AMC 67979
BLUE JEEP (AMENDED)	817	297	
BLUE JEEP (AMENDED)	839	341	
BLUE JEEP #5	817	300	AMC 67980
BLUE JEEP #5 (AMENDED)	839	343	
BLUE JEEP #6	817	303	AMC 67981
BLUE JEEP #6 (AMENDED)	839	345	
BLUE JEEP #7	817	306	AMC 67982
BLUE JEEP #8	817	309	AMC 67983
BRINDLE STEER	119	404	AMC 67975 ✓
BRINDLE STEER (AMENDED)	817	312	
BLUE JEEP #9	1418	176	AMC 103278 ✓

LOCATED IN SECTION 35, TOWNSHIP 17 SOUTH, RANGE 25 EAST,  
 COCHISE COUNTY, ARIZONA.

RECEIVED  
 B.L.M. AZ STATE OFFICE

SEP 29 1986

7:45 A.M.  
 PHOENIX, ARIZONA

60919050








EXHIBIT "A"  
to  
AFFIDAVIT OF ASSESSMENT WORK  
AND PROOF OF PERFORMANCE OF LABOR ON  
UNPATENTED MINING CLAIMS

<u>Name of Claim</u>	<u>Location Notice Recorded</u>		<u>BLM Serial Number</u>
	<u>Book</u>	<u>Page</u>	
BLUE JEEP MINING CLAIM	119	366	
BLUE JEEP (Amended)	817	285	
BLUE JEEP (Amended)	839	335	A MC 67976 ✓
BLUE JEEP MINING CLAIM #2	386	195	
BLUE JEEP #2 (Amended)	817	291	
BLUE JEEP #2 (Amended)	839	337	A MC 67977 ✓
BLUE JEEP MINING CLAIM #3	386	196	
BLUE JEEP #3 (Amended)	817	294	
BLUE JEEP #3 (Amended)	839	339	A MC 67978 ✓
BLUE JEEP MINING CLAIM #4	386	197	
BLUE JEEP #4 (Amended)	817	297	
BLUE JEEP #4 (Amended)	839	341	A MC 67979 ✓
BLUE JEEP #5	817	300	
BLUE JEEP #5 (Amended)	839	343	A MC 67980 ✓
BLUE JEEP #6	817	303	
BLUE JEEP #6 (Amended)	839	345	A MC 67981 ✓
BLUE JEEP #7	817	306	A MC 67982 ✓
BLUE JEEP #8	817	309	A MC 67983 ✓
BRINDLE STEER	119	404	
BRINDLE STEER (Amended)	817	312	A MC 67975 ✓
BLUE JEEP #9	1418	176	A MC 103278

Located in Section 35, Township 17 South, Range 25 East, Cochise County, Arizona.

	FEE # 850919022
	OFFICIAL RECORDS
	COCHISE COUNTY
	DATE            HOUR
	09/24/85    11
REQUEST            OF	
SANTA FE MINING, INC	
CHRISTINE RHODES-RECORDER	
FEE :	6.00            PAGES : 2

RECEIVED  
 B.L.M. AZ STATE OFFICE  
 OCT 23 1985  
 7:45 A.M.  
 PHOENIX, ARIZONA

Return to Santa Fe Mining, Inc.  
P. O. Box 3588  
Albuquerque, N. M. 87190  
Attention Faye Young

PEARCE SILVER PROJECT  
3-010-0001

67975  
103278

RECEIVED nly  
B.L.M. AZ STATE OFFICE

DEC 10 1984

7:45 A.M.  
PHOENIX, ARIZONA

AFFIDAVIT OF ASSESSMENT WORK  
AND PROOF OF PERFORMANCE OF LABOR ON  
UNPATENTED MINING CLAIMS

STATE OF ARIZONA )  
 ) ss.  
COUNTY OF COCHISE )

F. J. Jenkins, having been first duly sworn upon oath  
deposes and says that:

1. 'SANTA FE MINING, INC., a corporation organized and existing under the laws of the State of Kansas and duly qualified to do business in the State of Arizona, hereinafter referred to as "Santa Fe", is the lessee/optionor of unpatented lode mining claims situated in the \_\_\_\_\_ Mining District, County of Cochise, State of Arizona, located in Section (See Exhibit "A"), Township 17S, Range 25E, listed and described in Exhibit "A" and by this reference made a part hereof for all purposes as if set forth at length herein. Said claims are hereinafter referred to as "the claims".

2. The claims have been duly located under the laws of the United States, and of the State of Arizona, and this Affidavit is made in conformity with those laws and applicable rules and regulations and filed with the Clerk of the County in which the claims are situated, as authorized by Arizona Statutes - Annotated (1976) §27-208 (as amended Laws 1978, Ch 177, §7, effective September 3, 1978).

3. Santa Fe has caused to be done and performed upon and for the benefit of the claims the assessment work, and improvements required by law for the assessment year beginning at noon on September 1, 1983, and ending at noon on September 1, 1984.

The work was done between the 1st day of September, 1983, and the 31st day of August, 1984.

5. The character and type of work done and improvements made included Drilling, roadwork, assaying, reclamation, surveying;

and other work authorized by law, and was completed at an actual cost of at least \$100.00 for each of the claims.

6. The work was performed by employees, contractors and agents of Santa Fe and by P. J. Sterling, Geologic Consultant, Sparkes, Inc., Longyear Co., Drilling Services Co., and Rocky Mountain Surveyors, Inc.

7. Affiant is a person cognizant of the facts herein stated and is Manager, Non-Fuel Minerals of Santa Fe.

By F. J. Jenkins Affiant

STATE OF NEW MEXICO )  
 ) ss.  
COUNTY OF BERNALILLO )

The foregoing instrument was acknowledged before me this 24th day of September, 1984 by F. J. Jenkins and was subscribed and sworn to before me.

WITNESS MY HAND AND OFFICIAL SEAL.

My Commission Expires:  
9/19/85




OFFICIAL SEAL  
Signature: Faye R. Young  
Notary Public - New Mexico  
My Commission Expires: 9/19/85

EXHIBIT "A"  
to  
AFFIDAVIT OF ASSESSMENT WORK  
AND PROOF OF PERFORMANCE OF LABOR ON  
UNPATENTED MINING CLAIMS

RECEIVED  
B.L.M. AZ STATE OFFICE  
DEC 10 1984  
7:45 A.M.  
PHOENIX, ARIZONA

Name of Claim	Location Notice Recorded	BLM Serial Number
	Book      Page	
BLUE JEEP MINING CLAIM	119      366	
BLUE JEEP (Amended)	817      285	
BLUE JEEP (Amended)	839      335	A MC 67976 ✓
BLUE JEEP MINING CLAIM #2	386      195	
BLUE JEEP #2 (Amended)	817      291	
BLUE JEEP #2 (Amended)	839      337	A MC 67977
BLUE JEEP MINING CLAIM #3	386      196	
BLUE JEEP #3 (Amended)	817      294	
BLUE JEEP #3 (Amended)	839      339	A MC 67978
BLUE JEEP MINING CLAIM #4	386      197	
BLUE JEEP #4 (Amended)	817      297	
BLUE JEEP #4 (Amended)	839      341	A MC 67979
BLUE JEEP #5	817      300	
BLUE JEEP #5 (Amended)	839      343	A MC 67980
BLUE JEEP #6	817      303	
BLUE JEEP #6 (Amended)	839      345	A MC 67981
BLUE JEEP #7	817      306	A MC 67982
BLUE JEEP #8	817      309	A MC 67983
BRINDLE STEER	119      404	
BRINDLE STEER (Amended)	817      312	A MC 67975
BLUE JEEP #9	1418      176	A MC 103278

Located in Section 35, Township 17 South, Range 25 East, Cochise County, Arizona.



STATE OF ARIZONA ]  
COUNTY OF COCHISE ] SS. I HEREBY CERTIFY THAT THE WITHIN INSTRUMENT WAS FILED AND RECORDED AT REQUEST OF: *Santa Fe Mining Inc.* FEE \$ *5.00* Bot 3588 Albuquerque, N.M. 87190

*C. Atkins* DEPUTY DRAFT

INDEXED	PHOTOSTAT-COMPARED	SLOTTED
---------	--------------------	---------

DATE OCT 3 1984 2-40 PM  
DOCKET 180 PAGE 159 NO 19732  
*160*



AFFIDAVIT OF ASSESSMENT WORK  
AND PROOF OF PERFORMANCE OF LABOR ON  
UNPATENTED MINING CLAIMS

67975  
103278

STATE OF ARIZONA )  
                          ) ss.  
COUNTY OF COCHISE )

bgrw

F. J. Jenkins, having been first duly sworn upon oath deposes and says that:

1. SANTA FE MINING, INC., a corporation organized and existing under the laws of the State of Kansas and duly qualified to do business in the State of Arizona, hereinafter referred to as "Santa Fe", is the lessee/optionor of unpatented lode mining claims situated in the County of Cochise, State of Arizona, located in Section (See Exhibit "A"), Township 17 South, Range 25 East, listed and described in Exhibit "A" and by this reference made a part hereof for all purposes as if set forth at length herein. Said claims are hereinafter referred to as "the claims".

2. The claims have been duly located under the laws of the United States, and of the State of Arizona, and this Affidavit is made in conformity with those laws, and applicable rules and regulations, and filed with the Clerk of the County in which the claims are situated, as authorized by Arizona Statutes - Annotated (1976) § 27-208 (as amended Laws 1978, Ch 177, § 7, effective September 3, 1978).

3. Santa Fe has caused to be done and performed upon and for the benefit of the claims the assessment work, and improvements, required by law for the assessment year beginning at noon on September 1, 1982, and ending at noon on September 1, 1983.

4. The work was done between the 1st day of September, 1982 and the 31st day of August, 1983.

5. The character and type of work done, and improvements made included Trenching with backhoe, sampling, assaying,

\_\_\_\_\_ and other work authorized by law, and was completed at an actual cost of at least \$100.00 for each of the claims.

6. The work was performed by employees, contractors and agents of Santa Fe, and by B. J. Drilling, Benson, Arizona.

7. Affiant is a person cognizant of the facts herein stated and is \_\_\_\_\_ Manager, Non-Fuel Minerals of Santa Fe.

RECEIVED  
B.L.M. AZ STATE OFFICE

By F. J. Jenkins Affiant

STATE OF NEW MEXICO ) NOV 4 1983  
                          ) ss.  
COUNTY OF BERNALILLO ) 07.45 A.M.

The foregoing instrument was acknowledged before me this 7th day of September, A. D. 1983, by F. J. Jenkins and was subscribed and sworn to before me.

Witness my hand and official seal.

My Commission Expires

9/19/85

DXT 1703 PAGE 623



OFFICIAL SEAL  
Signature: Faye R. Young  
NOTARY PUBLIC - NEW MEXICO  
Notary Bond Filed with Secretary of State  
My Commission Expires 9/19/85

EXHIBIT "A"  
to  
AFFIDAVIT OF ASSESSMENT WORK  
AND PROOF OF PERFORMANCE OF LABOR ON  
UNPATENTED MINING CLAIMS

<u>Name of Claim</u>	<u>Location Notice Recorded</u>	<u>Book</u>	<u>Page</u>	<u>BLM Serial Number</u>
BLUE JEEP MINING CLAIM		119	366	
BLUE JEEP (Amended)		817	285	
BLUE JEEP (Amended)		839	335	A MC 67976
BLUE JEEP MINING CLAIM #2		386	195	
BLUE JEEP #2 (Amended)		817	291	
BLUE JEEP #2 (Amended)		839	337	A MC 67977
BLUE JEEP MINING CLAIM #3		386	196	
BLUE JEEP #3 (Amended)		817	294	
BLUE JEEP #3 (Amended)		839	339	A MC 67978
BLUE JEEP MINING CLAIM #4		386	197	
BLUE JEEP #4 (Amended)		817	297	
BLUE JEEP #4 (Amended)		839	341	A MC 67979
BLUE JEEP #5		817	300	
BLUE JEEP #5 (Amended)		839	343	A MC 67980
BLUE JEEP #6		817	303	
BLUE JEEP #6 (Amended)		839	345	A MC 67981
BLUE JEEP #7		817	306	A MC 67982
BLUE JEEP #8		817	309	A MC 67983
BRINDLE STEER		119	404	
BRINDLE STEER (Amended)		817	312	A MC 67975
BLUE JEEP #9		1418	176	A MC 103278

Located in Section 35, Township 17 South, Range 25 East, Cochise County, Arizona.

RECEIVED  
B.L.M. AZ STATE OFFICE


NOV 4 1983

07.45 A.M.  
PHOENIX, ARIZONA

CR

58  
STATE OF ARIZONA ]  
COUNTY OF COCHISE ] SS.  
WITNESS MY HAND AND OFFICIAL SEAL  
CHRISTINE RHODES, COUNTY RECORDER  
*[Signature]* DEPUTY  
INDEXED P. STAT. COPIED  
COMPAKED

I HEREBY CERTIFY THAT THE WITHIN INSTRUMENT WAS FILED AND RECORDED AT REQUEST OF: *Santa Fe Mining, Inc. Bldg 3588 Albuquerque, N.M. (87190)*  
FEE \$ *5.00*  
DRAFT  
DATE *SEP 20 '83 9:00 AM*  
DOCKET NO *1703* PAGE *623* NO *18115*  
*624*







**E. GROVER HEINRICHS & ASSOCIATES**  
 SUITE 110-4 1802 W. GRANT ROAD  
 TUCSON, ARIZONA, 85745 U.S.A.  
 (602) 624-7421

lead - 38047-38123  
 (lead 67968) 67975-83  
 lead - 74641-46  
 lead - 75620-37  
 lead - 103278  
 lead - 127467-81

38  
 67  
 74  
 75  
 103  
 127

November 3, 1982

*Updated*

U. S. Bureau of Land Management  
 Phoenix District Office  
 2400 Valley Bank Center  
 Phoenix, Arizona 85073

Re: Pearce Project  
 Cochise County, Arizona

Gentlemen:

Pursuant to U.S. Public Law 94-579 of October 21, 1976, requiring timely filing of copies of the official county recorded documents with the U.S. Bureau of Land Management on annual assessment work for unpatented mining claims, you will find the following copies of recorded assessment work affidavits on the following described unpatented mining claims, said claims being more fully described in "Exhibit A" attached:

1. Pan Claim Group: Pan 1 thru 7; Pan 16 thru 78  
 Ayn Rand 1 thru 4  
 Bill B. Placer Claims 1, 2, 3  
 AMC 38050 thru 38123 and AMC 38047 thru AMC 38049
2. Vi 1 thru 15; AMC 127467 thru AMC 127481
3. San Ignacio 1 thru 18; AMC 75620 thru AMC 75637
4. San Ramon 1 thru 6; AMC 74641 thru AMC 74646
5. Blue Jeep and Blue Jeep 2, 3, 4, 5, 6, 7, 8, 9 and Brindle Steer; AMC 67975 thru AMC 67983 and AMC 103278

RECEIVED  
 B. L. M. / Z STATE OFFICE  
 NOV 4 1982  
 07:45 A. M.  
 PHOENIX, ARIZONA

Sincerely,

*E. Grover Heinrichs*  
 E. Grover Heinrichs

EGH:vh  
 enclosures

cc with enclosures:

M. Hernandez, R. Cartmell, H. Cartmell, L. Harris, L. Galyen

cc without enclosures: W. De Mott, W. Daffron



Blue Jeep  
Item 5

AFFIDAVIT OF LABOR PERFORMED AND  
IMPROVEMENTS MADE

STATE OF ARIZONA )  
  ) ss.  
COUNTY OF PIMA    )

E. GROVER HEINRICHS, being first duly sworn, deposes and says:

That he is a citizen of the United States and more than twenty-one years of age, and resides in Pima County in the State of Arizona, and is personally acquainted with the herein named mining lode and placer claims, situated in the Pearce Mining District, County of Cochise, State of Arizona, the location notices of which are recorded in the Office of the County Recorder of said County, and further recorded with the U. S. Bureau of Land Management and further identified by assigned AMC numbers pursuant to 43 U.S.C. § 1744 and more fully described in the attached Exhibit A.

That between the period commencing the 1st day of September, 1981, and ending on the 1st day of September, 1982, in excess of \$1,000 (One Thousand Dollars) worth of work and improvements were done and performed upon said claims, not including the location work of said claims. Such work and improvements were done and performed upon said claims and said claims constitute a contiguous group of claims under common ownership and that the work done upon or for the benefit of said claims was part of a common exploration plan.

Such work was done for the benefit of the owners of record of said claims, to wit: Manuel Hernandez, R. M. Cartmell, H. H. Cartmell, and L. E. Harris, whose address is P. O. Box 61, Pearce, Arizona 85625. The work consisted of rotary drilling in a search for and discovery of mineral deposits. The drilling work was performed by Venture Drilling Company, P. O. Box 50325, Tucson, Arizona 85703, A. M. Kalaf, President; Virgil Reeves, Driller and Walter Whitlow, Helper.

RECEIVED  
B. L. M. AZ STATE OFFICE  
NOV 4 1982  
07:45 A. M.  
PHOENIX, ARIZONA

1623 516

1  
2  
3  
4  
5  
6  
7  
8  
9  
10  
11  
12  
13  
14  
15  
16  
17  
18  
19  
20  
21  
22  
23  
24  
25  
26  
27  
28  
29  
30  
31  
32

Others who worked on said claims and assisted in said work are as follows:

Arturo A. Ona - Geological Consultant, 6661 N. Bovino Place, Tucson, AZ 85741  
Registered Geologist, State of Arizona  
B.S. Degree, Univ. of Philippines, 1961  
Twenty (20) years of professional experience

E. Grover Heinrichs - Mineral Specialist, Owner, E. Grover Heinrichs & Associates, 1802 W. Grant Road, Tucson, AZ 85745  
35 years of professional experience

The work was performed for the purpose of complying with the laws of the United States and the State of Arizona pertaining to assessment or annual work for the period ending September 1, 1982.

Dated this 5th day of October, 1982.

Signed E. Grover Heinrichs  
E. Grover Heinrichs

Subscribed and sworn to before me by E. GROVER HEINRICHS, who is known to be the person who appeared before me this 5th day of October, 1982.

My commission expires: 7/6/82

Notary Public

STATE OF ARIZONA  
COUNTY OF COCHISE

WITNESS MY HAND AND OFFICIAL SEAL  
CHRISTINE RHODES, COUNTY RECORDER

DEPUTY

INDEXED  
PHOTOSTAT  
COMPLETED

BLOTTED

RECORDED  
COCHISE COUNTY  
RECORDER

\$5.00

E. Grover Heinrichs & Co.  
1802 W. Grant Rd.  
Tucson, AZ

OCT 7 '82 - 9 40 AM

DOCKET 1623 PAGE 516 19059  
518

- 2 -  
RECEIVED  
B.L.M. AZ STATE OFFICE  
NOV 4 1982  
07:45 A.M.  
PHOENIX, ARIZONA

1623 517

EXHIBIT A

AFFIDAVIT OF LABOR PERFORMED AND  
IMPROVEMENTS MADE (ARIZONA)

---

Unpatented mining claims situated in the Pearce Mining District, in Sec. 33 and 34, T.17S. R.25E, Cochise County, Arizona. Owners of record are: R. M. Cartmell, H. H. Cartmell and Manuel R. Hernandez.

<u>Name of Claim</u>	<u>Book/Docket</u>	<u>Page</u>	<u>BLM Serial Number</u>
Blue Jeep Mining Claim	119	366	
Blue Jeep (Amended)	817	285	
Blue Jeep (Amended)	839	335	AMC 67976
Blue Jeep Mining Claim #2	386	195	
" " #2 (Amended)	817	291	
" " #2 (Amended)	839	337	AMC 67977
" " Mining Claim #3	386	196	
" " #3 (Amended)	817	294	
" " #3 (Amended)	839	339	AMC 67978
" " Mining Claim #4	386	197	
" " #4 (Amended)	817	297	
" " #4 (Amended)	839	341	AMC 67979
Blue Jeep #5	817	300	AMC 67980
" " #5 (Amended)	839	343	
Blue Jeep #6	817	303	AMC 67981
" " #6 (Amended)	839	345	
Blue Jeep #7	817	306	AMC 67982
Blue Jeep #8	817	309	AMC 67983
Brindle Steer	119	404	
" " (Amended)	817	312	AMC 67975
Blue Jeep #9	1418	176	AMC 103278

RECEIVED  
B. L. M. AZ STATE OFFICE  
NOV 4 1982  
07:45 A. M.  
PHOENIX, ARIZONA

DKT 1623 PAGE 518



3

AFFIDAVIT OF LABOR PERFORMED AND  
IMPROVEMENTS MADE

*file* 67975-67983  
103278

STATE OF ARIZONA )  
                              ) ss.  
COUNTY OF PIMA )

E. GROVER HEINRICH, being first duly sworn, deposes and says:

That he is a citizen of the United States and more than twenty-one years of age, and resides in Pima County in the State of Arizona, and is personally acquainted with the herein named mining lode and placer claims, situated in the Pearce Mining District, County of Cochise, State of Arizona, the location notices of which are recorded in the Office of the County Recorder of said County, and further recorded with the U. S. Bureau of Land Management and further identified by assigned AMC numbers pursuant to 43 U.S.C. § 1744 and more fully described in the attached Exhibit A.

*AKN + updated 12-1-81 mlg*

That between the period commencing the 1st day of September, 1980, and ending on the 1st day of September, 1981, in excess of \$1,000. (One Thousand Dollars) worth of work and improvements were done and performed upon said claims, not including the location work of said claims. Such work and improvements were done and performed upon said claims and said claims constitute a contiguous group of claims under common ownership and that the work done upon or for the benefit of said claims was part of a common exploration plan.

Such work done was for the benefit of the owners of record of said claims to wit: Manuel Hernandez, R. M. Cartmell, H. H. Cartmell, and L. E. Harris. The work consisted of geological mapping on the surface in a search for and discovery of mineral deposits by applying the principles and science of geology to said search. The work was performed on the ground, the points of location and boundaries of which and basic findings are set forth on Exhibit B attached hereto and made a part hereof.

The nature of the work consisted of traversing the said claims and underground workings, plotting rock type, structure, strike and dip, the

ARIZONA STATE OFFICE  
BU. LAND MANAGEMENT

DEC 01 1981

DKT 1550 PAGE 364

7:45 A.M.  
PHOENIX, ARIZONA



basic findings of which are plotted on Exhibit B attached hereto and made a part hereof.

The following is a list of names, addresses, and professional backgrounds of the individuals all qualified by education and experience to conduct said work:

Arturo A. Ona - Geological Consultant, 6661 N. Bovino Place, Tucson, Arizona 85741

B.S. Degree, Univ. of Philippines, 1961  
Twenty (20) years of professional experience

William G. Brown - Field Exploration Contractor, 201 W. Kelso, Tucson, Arizona 85705

Fifteen (15) years of professional experience

The work was performed for the purpose of complying with the laws of the United States and the State of Arizona pertaining to assessment or annual work for the period ending September 1, 1981.

Dated this 12th day of November, 1981.

Signed



*E. Grover Heinrichs*  
E. Grover Heinrichs

Subscribed and sworn to before me by E. GROVER HEINRICHS, who is known to be the person who appeared before me this 12th day of November, 1981.

My commission expires:

7/6/82

*Kathryn P. Gelfin*  
Notary Public



STATE OF ARIZONA  
COUNTY OF COCHISE

WITNESS MY HAND AND OFFICIAL SEAL  
OF THE COUNTY OF COCHISE, ARIZONA, THIS 12th DAY OF NOVEMBER, 1981.

*[Signature]*  
DEPUTY RECORDER  
*[Signature]*  
RECORDER

I HEREBY CERTIFY THAT THE VENDOR  
AND BUYER OF THE ABOVE DESCRIBED  
PROPERTY ARE THE SAME PERSONS.

AT THE REQUEST OF *E. Grover Heinrichs & Assoc.*  
1802 West Grant Rd. Suite 110-4  
Tucson, Ariz.  
(85705)

FEES \$3.00  
DRAFT NOV 18 '81 - 2 40 PM  
DATE NOV 18 '81  
DOCKET 1550 PAGE 364 NO 23749  
367

ARIZONA STATE OFFICE  
BU. LAND MANAGEMENT

DEC 01 1981

7:45 A.M.  
PHOENIX, ARIZONA

DKT 1550 PAGE 365



EXHIBIT A

AFFIDAVIT OF LABOR PERFORMED AND  
IMPROVEMENTS MADE (ARIZONA)

---

Unpatented mining claims situated in the Pearce Mining District, in Sec. 33 and 34, T.17S. R.25E, Cochise County, Arizona. Owners of record are: R. M. Cartmell, H. H. Cartmell and Manuel R. Hernandez.

<u>Name of Claim</u>	<u>Book/Docket</u>	<u>Page</u>	<u>BLM Serial Number</u>
Blue Jeep Mining Claim	119	366	
Blue Jeep (Amended)	817	285	
Blue Jeep (Amended)	839	335	AMC 67976
Blue Jeep Mining Claim #2	386	195	
" " #2 (Amended)	817	291	
" " #2 (Amended)	839	337	AMC 67977
" " Mining Claim #3	386	196	
" " #3 (Amended)	817	294	
" " #3 (Amended)	839	339	AMC 67978
" " Mining Claim #4	386	197	
" " #4 (Amended)	817	297	
" " #4 (Amended)	839	341	AMC 67979
Blue Jeep #5	817	300	AMC 67980
" " #5 (Amended)	839	343	
Blue Jeep #6	817	303	AMC 67981
" " #6 (Amended)	839	345	
Blue Jeep #7	817	306	AMC 67982
Blue Jeep #8	817	309	AMC 67983
Brindle Steer	119	404	
" " (Amended)	817	312	AMC 67975
Blue Jeep #9	1418	176	AMC 103278

ARIZONA STATE OFFICE  
BU. LAND MANAGEMENT

DEC 01 1981

7:45 A.M.  
PHOENIX, ARIZONA

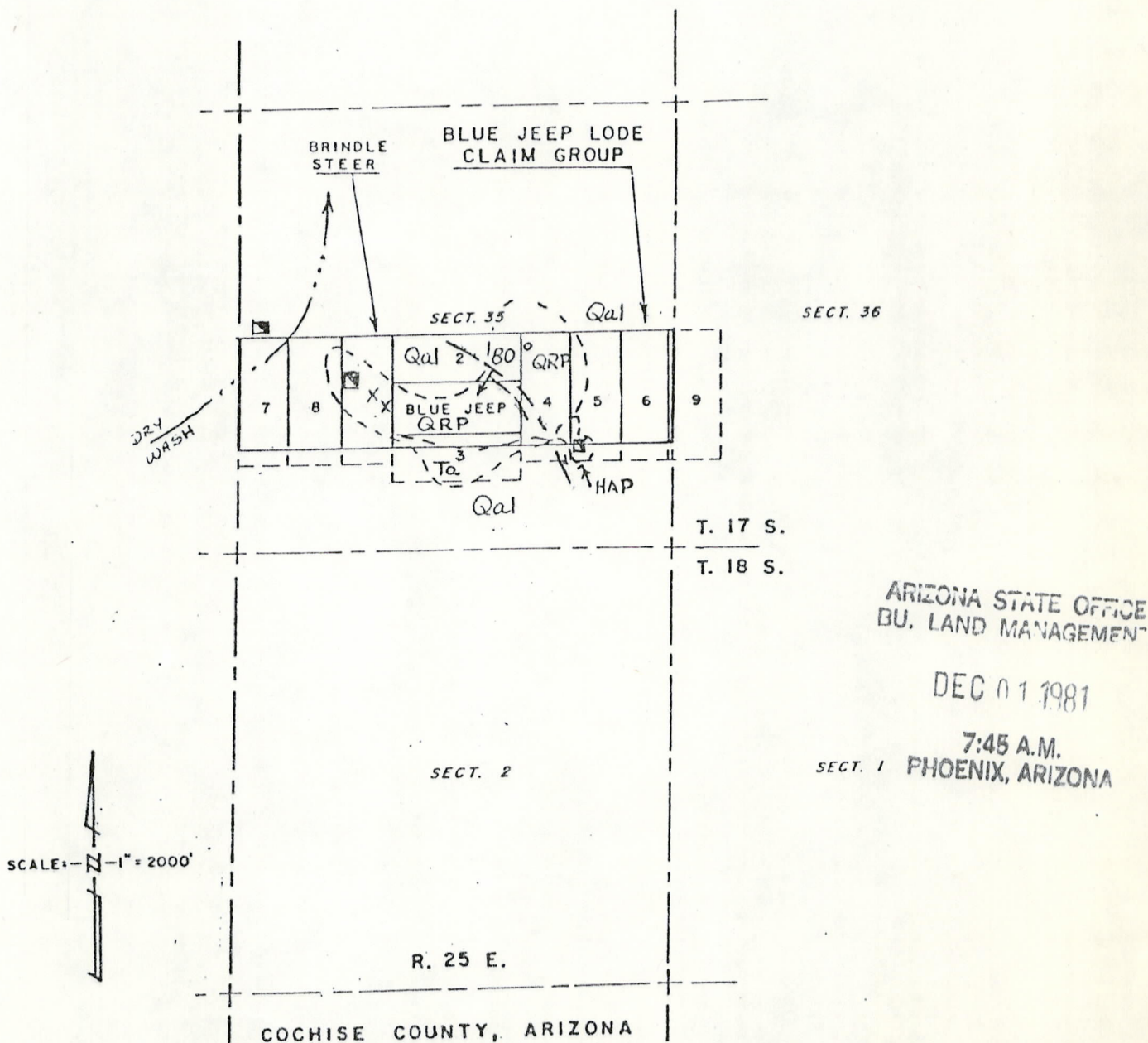
DKT 1550 PAGE 366



EXHIBIT B

AFFIDAVIT OF LABOR PERFORMED AND  
IMPROVEMENTS MADE ( ARIZONA )

GEOLOGY & STRUCTURE



ARIZONA STATE OFFICE  
BU. LAND MANAGEMENT

DEC 01 1981

7:45 A.M.  
PHOENIX, ARIZONA

COCHISE COUNTY, ARIZONA  
EXPLANATION

- |   |                               |   |              |
|---|-------------------------------|---|--------------|
| <span style="border: 1px solid black; padding: 2px;">Qal</span> | Alluvium (includes Tolus)     |   | Qtz/Cal vein |
| <span style="border: 1px solid black; padding: 2px;">QRP</span> | Quartz Rhyolite Porphyry      |   | FAULT        |
| <span style="border: 1px solid black; padding: 2px;">To</span>  | Andesite.                     |   | CONTACT      |
| <span style="border: 1px solid black; padding: 2px;">HAP</span> | HORNEBLÉNDE ANDESITE PORPHYRY | X | Prospect     |
| <span style="border: 1px solid black; padding: 2px;">Kb</span>  | Cretaceous Bisbee Sediment    | ☐ | Shaft        |



BLM Serial no. AMC no. 67975 thru AMC 67983

AMC 67975 thru 67983

# Affidavit of Labor Performed and Improvements Made

ARIZONA STATE OFFICE  
BU. LAND MANAGEMENT

DEC 1 1980

7:45 A.M.  
PHOENIX, ARIZONA

STATE OF ARIZONA.  
County of Cochise } ss.

H.H. Cartmell

being duly sworn deposes and

says that he is a citizen of the United States and more than twenty-one years of age, and resides at

Pearce in Cochise County, State of Arizona, and is personally

acquainted with the mining claim(s) known as Blue Jeep, Blue Jeep #2 through #8 and Brindle Steer

mining claim(s), situate in S. 35 T. 17S. R. 25E in the Pearce

Mining District(s), County of Cochise, State of Arizona, the location notice(s) of which

is (are) recorded in the office of the County Recorder of said County; in Book(s) 817 of Records of

Mines, at page(s) 288 through 314, that between the 2<sup>nd</sup> day of September

A. D. 1979, and the 25<sup>th</sup> day of August, A. D. 1980, at least (\$ 900.00)

nine hundred dollars worth of work and improvements were done

and performed upon said claim(s), not including the location work of said claim(s). Such work and improvements

were made by and at the expense of L. E. Harris, H. H. Cartmell and R. M. Cartmell

owner S. of said claim(s) for the purpose of complying with the laws of the United States pertaining to assessment

of annual work, and L. E. Harris, H. H. Cartmell and R. M. Cartmell

were the men employed by said owner S. and who labored upon said claim, did said work and improvements,

the same being as follows, to-wit: One Hundred feet of 2 1/2 inch drill


hole and numerous other work exposing

Veins and Ore Bodies

BLM SERIAL NUMBERS AMC 67975 Thru AMC 67983

Subscribed and sworn to before me this

10<sup>th</sup> day of October, A. D. 1980  
Guth M. Gable  
Notary Public



(My Commission expires Aug. 11, 1982)

STATE OF ARIZONA, County of \_\_\_\_\_ ss: Fee No. \_\_\_\_\_

I hereby certify that the within instrument was filed and recorded at request of \_\_\_\_\_

In Docket(s) \_\_\_\_\_ Page(s) \_\_\_\_\_ and Indexed in Proof of Labor.

Witness my hand and official seal the day and year aforesaid.


County Recorder.

By

DKT 1455 PAGE 209

Deputy Recorder.

Acbr. 480-12-9-80-02



STATE OF ARIZONA ] ss.  
COUNTY OF COCHISE ]

WITNESS MY HAND AND OFFICIAL SEAL  
CHRISTINE RHODES, COUNTY RECORDER

*[Signature]* DEPUTY  
INDEXED. PHOTODUPLICATION COMPARED. BLOTTED  
*[Initials]*

I HEREBY CERTIFY THAT THE WITHIN  
INSTRUMENT WAS FILED AND RECORDED  
AT REQUEST OF: *Harvey H. Cartmell*  
FEE \$ ~~3.00~~ *Bot 146*  
*Pearce, Ariz (85625)*  
DRAFT \_\_\_\_\_  
DATE OCT 6 '80 - 1:25 PM  
DOCKET 1455 PAGE 209 NO 20736  
210



ARIZONA STATE OFFICE  
BU. LAND MANAGEMENT

DEC 1 1980

7:45 A.M.  
PHOENIX, ARIZONA

Affidavit of Labor Performed and

67975

Improvements Made

RECEIVED B.L.M. AZ STATE OFFICE

OCT 10 1979

10:00 A.M.

PHOENIX, ARIZONA

STATE OF ARIZONA.

County of Cochise ss.

H.H. Cartmell

being duly sworn deposes and

says that he is a citizen of the United States and more than twenty-one years of age, and resides at

Pearce in Cochise County, State of Arizona, and is personally

acquainted with the mining claim(s) known as Blue Jeep, Blue Jeep # 2 through # 8, Brindle Steer and Purple Gate

mining claim(s), situate in S. 35 T. 17 S. R. 25 E. in the Pearce

Mining District(s), County of Cochise, State of Arizona, the location notice(s) of which

is (are) recorded in the office of the County Recorder of said County; in Book(s) 817 and 1100 of Records of Mines, at page(s) 288 through 314 and 159, that between the 2nd day of September

A. D. 1978, and the 28th day of August, A. D. 1979, at least (\$1,000.00)

dollars worth of work and improvements were done and performed upon said claim(s), not including the location work of said claim(s). Such work and improvements were made by and at the expense of L.E. Harris, H.H. Cartmell and R.M. Cartmell

owner(s) of said claim(s) for the purpose of complying with the laws of the United States pertaining to assessment of annual work, and L.E. Harris, H.H. Cartmell and R.M. Cartmell

were the men employed by said owner(s) and who labored upon said claim, did said work and improvements, the same being as follows, to-wit: Over 100 feet of 2 1/2 inch drill hole and numerous other work exposing veins and Ore Bodies

H.H. Cartmell

Subscribed and sworn to before me this 28 day of August, A. D. 1979

Oleg E. Thruaitz Notary Public

(My Commission expires My Commission Expires Jan. 20, 1983)

STATE OF ARIZONA, County of ss: Fee No.

I hereby certify that the within instrument was filed and recorded at request of In Docket(s) Page(s) and Indexed in Proof of Labor.

Witness my hand and official seal the day and year aforesaid.

By County Recorder Deputy Recorder



**NOTICE!!**

**These documents have been scanned!**

**Do not place un-scanned documents beneath this notice!**

**Do not remove this notice from this file!**

GPO Jacket No. 560-102  
Print Order 61549  
Rise Business Services, LLC  
Job=AZ15 9/16/2019



Box Number= AZ15246



Claim Begin-End: AMC067975-AMC067983

**5 Miscellaneous**



AZ15246-2

AMC065092-AMC069530



August 8, 2017

United States Department of Interior  
BUREAU OF LAND MANAGEMENT  
Arizona State Office  
Records Section  
1 N. Central, Ste. #800  
Phoenix, AZ 85004

AMC67975	AMC364081	AMC413975
AMC75620	AMC394692	AMC445088
AMC103278	AMC404924	
AMC253698	AMC405744	

**NOTICE OF INTENT TO HOLD**  
**Commonwealth Silver & Gold Corporation**


To Whom It May Concern:

Commonwealth Silver & Gold Corp., authorized to do business in the State of Arizona has complied with the Final Rule as published in the Federal Register which implements provisions of the Interior Department and the related agencies' Consolidated Appropriations Act, 2012 (the FY 2012 Act), Pub. L. No. 112-74, 125 Stat. 786, enacted on December 23, 2011, amending the Omnibus Budget Reconciliation Act of 1993 (30 U.S.C 28f) which had established an initial and maintenance fee payment for all lode and placer mining claims and mill sites and tunnel sites on a per-claim basis.

In accordance with Sec. 430 of the FY 2012 Act, the maintenance fee payment for placer mining claims has been calculated based on the total acreage in the claim. The maintenance fee for lode claims, mill sites and tunnel sites continues to be \$155.00 per claim or site.

This will serve as notice that Commonwealth Silver & Gold Corp., whose address for purposes of this filing is **5210 E. Williams Circle, #730, Tucson, Arizona, 85711**, intends to hold the mining claims and/or mill sites as described in **Exhibit "A"** hereto for the assessment years 2017/2018, by payment of the annual claim maintenance fee of \$155.00 per claim or mill site. Payment of \$23,715.00 is made herewith for such assessment year for each of the unpatented lode claims and mill sites. The name, serial number, book and page or index number of the recording of the location notices are in the official records of Cochise County, Arizona, which are set forth in Exhibit "A" attached hereto and by this reference incorporated herein.

Sincerely,



Richard D. Darling  
Agent for Commonwealth Silver & Gold Corp.

RECEIVED  
STATE OFFICE  
2017 AUG 29 A 9:04  
PHOENIX, ARIZONA

## Commonwealth Silver and Gold Corp. Unpatented Mining claims

## Exhibit A

## Page 1

Claim Name	AMC Number	Recording Information	Location Date
J-Rod #1 - 12 claims Located in Section 5, Township 18 South, Range 25 East, Gila & Salt River Meridian, Cochise County, AZ			
J-ROD-1	404924	2010-24861	10/26/2010
J-ROD-2	404925	2010-24862	10/26/2010
J-ROD-3	404926	2010-24863	10/26/2010
J-ROD-4	404927	2010-24864	10/26/2010
J-ROD-5	404928	2010-24865	10/26/2010
J-ROD-6	404929	2010-24866	10/26/2010
J-ROD-7	404930	2010-24867	10/26/2010
J-ROD-8	404931	2010-24868	10/26/2010
J-ROD-9	404932	2010-24869	10/26/2010
J-ROD-10	404933	2010-24870	10/26/2010
J-ROD-11	394700	2008-24088	9/1/2008
J-ROD-12	394698	2008-24086	9/1/2008

CWSG #1-95 claims (not inclusive), 79 claims

Located in Sections 1,2,4,5,6,7,8 and 12, Township 18 South Range 25 East Gila & Salt River  
Meridian, Cochise County, AZ

CWSG #1	405744	2011-04289	2/11/2011
CWSG #2	405745	2011-04290	2/11/2011
CWSG #3	405746	2011-04291	2/11/2011
CWSG #4	405747	2011-04292	2/11/2011
CWSG #5	405748	2011-04293	2/11/2011
CWSG #6	405749	2011-04294	2/11/2011
CWSG #7	405750	2011-04295	2/11/2011
CWSG #8	405751	2011-04296	2/11/2011
CWSG #9	405752	2011-04297	2/11/2011
CWSG #10	405753	2011-04298	2/11/2011
CWSG #11	405754	2011-04299	2/11/2011
CWSG #12	405755	2011-04300	2/11/2011
CWSG #13	405756	2011-04301	2/11/2011
CWSG #14	405757	2011-04302	2/11/2011
CWSG #15	405758	2011-04303	2/11/2011
CWSG #16	405759	2011-04304	2/11/2011
CWSG #17	405760	2011-04305	2/11/2011
CWSG #18	405761	2011-04306	2/11/2011
CWSG #19	405762	2011-04307	2/11/2011
CWSG #20	405763	2011-04308	2/11/2011
CWSG #21	405764	2011-04309	2/11/2011
CWSG #22	405765	2011-04310	2/11/2011
CWSG #23	405766	2011-04311	2/11/2011

PHOENIX, ARIZONA

2011 AUG 29 A 9:04

RECEIVED  
T.M. AZ STATE OFFICE

Exhibit A

Page 2

CWSG #24	405767	2011-04312	2/11/2011
CWSG #25	405768	2011-04313	2/11/2011
CWSG #26	405769	2011-04314	2/11/2011
CWSG #27	405770	2011-04315	12/28/2010
CWSG #28	405771	2011-04316	12/28/2010
CWSG #29	405772	2011-04317	12/28/2010
CWSG #30	405773	2011-04318	12/28/2010
CWSG #31	405774	2011-04319	12/28/2010
CWSG #32	405775	2011-04320	12/28/2010
CWSG #33	405776	2011-04321	12/28/2010
CWSG #34	405777	2011-04322	12/28/2010
CWSG #35	405778	2011-04323	12/28/2010
CWSG #38	405779	2011-04324	12/28/2010
CWSG #39	405780	2011-04325	12/28/2010
CWSG #50	405781	2011-04326	1/6/2011
CWSG #51	405782	2011-04327	1/6/2011
CWSG #52	405783	2011-04328	1/6/2011
CWSG #53	405784	2011-04329	1/6/2011
CWSG #54	405785	2011-04330	1/6/2011
CWSG #55	405786	2011-04331	1/6/2011
CWSG #56	405787	2011-04332	1/6/2011
CWSG #57	405788	2011-04333	1/6/2011
CWSG #58	405789	2011-04334	1/6/2011
CWSG #59	405790	2011-04335	1/6/2011
CWSG #66	405791	2011-04336	2/4/2011
CWSG #67	405792	2011-04337	2/4/2011
CWSG #68	405793	2011-04338	2/4/2011
CWSG #69	405794	2011-04339	2/4/2011
CWSG #70	405795	2011-04340	2/4/2011
CWSG #71	405796	2011-04341	2/4/2011
CWSG #72	405797	2011-04342	2/4/2011
CWSG #73	405798	2011-04343	2/4/2011
CWSG #74	405799	2011-04344	2/4/2011
CWSG #75	405800	2011-04345	2/4/2011
CWSG #76	405801	2011-04346	2/9/2011
CWSG #77	405802	2011-04347	2/9/2011
CWSG #78	405803	2011-04348	2/10/2011
CWSG #79	405804	2011-04349	2/10/2011
CWSG #80	405805	2011-04350	2/10/2011
CWSG #81	405806	2011-04351	2/10/2011
CWSG #82	405807	2011-04352	2/10/2011
CWSG #83	405808	2011-04353	2/10/2011
CWSG #84	405809	2011-04354	2/10/2011
CWSG #85	405810	2011-04355	2/9/2011

RECEIVED  
 ARIZONA STATE OFFICE  
 2011 AUG 29 A 9:04  
 PHOENIX, ARIZONA



# Commonwealth Silver and Gold Corp. Unpatented Mining claims

## Exhibit A

### Page 3

CWSG #86	405811	2011-04356	2/4/2011
CWSG #87	405812	2011-04357	2/4/2011
CWSG #88	405813	2011-04358	2/4/2011
CWSG #89	405814	2011-04359	2/4/2011
CWSG #90	405815	2011-04360	2/4/2011
CWSG #91	405816	2011-04361	2/4/2011
CWSG #92	405817	2011-04362	2/9/2011
CWSG #93	405818	2011-04363	2/9/2011
CWSG #94	405819	2011-04364	2/9/2011
CWSG #95	405820	2011-04365	2/9/2011

#### CWSG #100 & 101

Located in Section 9, Township 19 South Range 25 East Gila & Salt River Meridian

Cochise County, Arizona

CWSG #100	413975	1/18/2012
CWSG #101	413976	1/18/2012

#### Lyle 1 et al claims 10 claims

Sections 4 & 5, Township 18 South, Range 25 East, Gila & Salt River Meridian,

Cochise County, AZ

Claim Name	AMC Number	County Recording Information	Location Date
Lyle-1	364081	2005-00377	12/11/2004
Lyle-2	364082	2005-00378	12/11/2004
Pan-8	364083	2005-00379	12/11/2004
Pan-9	364084	2005-00380	12/11/2004
Pan-10	364085	2005-00381	12/11/2004
Pan-11	364086	2005-00382	12/11/2004
Pan-12	364087	2005-00383	12/11/2004
Pan-13	364088	2005-00384	12/11/2004
Pan-14	364089	2005-00385	12/11/2004
Pan-15	364090	2005-00386	12/11/2004

#### Brindle Steer et al claims -

Sections 35, Township 18 South, Range 25 East, Gila & Salt River Meridian,

Cochise County, AZ

Brindle Steer	67975	Bk 119 Pg 414	1/12/1955
Brindle Steer (Amended)		Bk 817 Pg 312	
Brindle Steer (Amended)			
Brindle Steer (Amended)		85-0714699	
Blue Jeep	67976	Bk 119 Pg 366	3/8/1955
Blue Jeep (Amended)		Bk 817 Pg 288	
Blue Jeep (Amended)		Bk 839 Pg 335	
Blue Jeep (Amended)		Bk 1840 Pg 378	
Blue Jeep (Amended)		85-01714690	

PHOENIX, ARIZONA

2017 AUG 29 A 9:04

RECEIVED  
AZ STATE OFFICE

Exhibit A

Page 4

Blue Jeep #2	67977	Bk 386 Pg 195	6/10/1965
Blue Jeep #2 (Amended)		Bk 817 Pg 291	
Blue Jeep #2 (Amended)		Bk 839 Pg 337	
Blue Jeep #2 (Amended)		Bk 1840 Pg 380	
Blue Jeep #2 (Amended)		85-01714691	
Blue Jeep #3	67978	Bk 386 Pg 196	6/10/1965
Blue Jeep # 3 (Amended)		Bk 817 Pg 294	
Blue Jeep #3 (Amended)		Bk 839 Pg 339	
Blue Jeep #3 (Amended)		Bk 1840 Pg 382	
Blue Jeep #3 (Amended)		85-01714692	
Blue Jeep #4	67979	Bk 386 Pg 197	5/22/1965
Blue Jeep #4 (Amended)		Bk 817 Pg 297	
Blue Jeep #4 (Amended)		Bk 839 Pg 341	
Blue Jeep #4 (Amended)		Bk 1840 Pg 384	
Blue Jeep #4 (Amended)		85-01714693	
Blue Jeep #5	67980	Bk 817 Pg 300	10/27/1972
Blue Jeep #5 (Amended)		Bk 839 Pg 343	
Blue Jeep #5 (Amended)		Bk 1840 Pg 386	
Blue Jeep #5 (Amended)		85-01714694	
Blue Jeep #6	67981	Bk 817 Pg 303	10/27/1972
Blue Jeep #6 (Amended)		Bk 839 Pg 345	
Blue Jeep #6 (Amended)		Bk 1840 Pg 388	
Blue Jeep #6 (Amended)		85-01714695	
Blue Jeep # 7	67982	Bk 817 Pg 306	10/27/1972
Blue Jeep #7 (Amended)		Bk 1840 Pg 390	
Blue Jeep #7 (Amended)		85-01714696	
Blue Jeep #8	67983	Bk 817 Pg 309	10/27/1972
Blue Jeep #8 (Amended)		Bk 1840 Pg 392	
Blue Jeep #8 (Amended)		85-01714697	
Blue Jeep #9	103278	Bk 1418 Pg 176	4/28/1980
Blue Jeep #9 (Amended)		Bk 1840 Pg 394	
Blue Jeep #9 (Amended)		85-0714698	

San Ignacio #1 - 18 claims

Sections 33 and 34, Township 17 South Range 25 East, Gila & Salt River Meridian,  
Cochise County, Arizona

San Ignacio #1	75620	Bk 983 Pg 239	10/30/1974
San Ignacio #1 (Amended)		Bk 1840 Pg 396	
San Ignacio #1 (Amended)		85-0714700	
San Ignacio #2	75621	Bk 983 Pg 240	10/30/1974
San Ignacio #2 (Amended)		Bk 1840 Pg 398	
San Ignacio #2 (Amended)		85-0714701	
San Ignacio #3	75622	Bk 983 Pg 241	10/30/1974
San Ignacio #3 (Amended)		Bk 1840 Pg 400	

PHOENIX, ARIZONA

2017 AUG 29 A 9:04

RECEIVED  
STATE OFFICE

Exhibit A

Page 5

San Ignacio #3 (Amended)		85-0714702	
San Ignacio #4	75623	Bk 983 Pg 242	10/30/1974
San Ignacio #4 (Amended)		Bk 1840 Pg 402	
San Ignacio #4 (Amended)		85-0714703	
San Ignacio #5	75624	Bk 983 Pg 243	10/30/1974
San Ignacio #5 (Amended)		Bk 1840 Pg 404	
San Ignacio #5 (Amended)		85-0714704	
San Ignacio #6	75625	Bk 983 Pg 244	10/30/1974
San Ignacio #6 (Amended)		Bk 1840 Pg 406	
San Ignacio #6 (Amended)		85-0714705	
San Ignacio #7	75626	Bk 983 Pg 245	10/30/1974
San Ignacio #7 (Amended)		Bk 1840 Pg 408	
San Ignacio #7 (Amended)		85-0714706	
San Ignacio #8	75627	Bk 983 Pg 246	10/30/1974
San Ignacio #8 (Amended)		Bk 1840 Pg 410	
San Ignacio #8 (Amended)		85-0714707	
San Ignacio #9	75628	Bk 983 Pg 247	10/30/1974
San Ignacio #9 (Amended)		Bk 1840 Pg 412	
San Ignacio #9 (Amended)		85-0714708	
San Ignacio #10	75629	Bk 983 Pg 248	10/30/1974
San Ignacio #10 (Amended)		Bk 1840 Pg 414	
San Ignacio #10 (Amended)		85-0714709	
San Ignacio #11	75630	Bk 983 Pg 249	10/30/1974
San Ignacio #11 (Amended)		Bk 1840 Pg 416	
San Ignacio #11 (Amended)		85-0714710	
San Ignacio #12	75631	Bk 983 Pg 250	10/30/1974
San Ignacio #12 (Amended)		Bk 1840 Pg 418	
San Ignacio #12 (Amended)		85-0714711	
San Ignacio #13	75632	Bk 983 Pg 251	10/30/1974
San Ignacio #13 (Amended)		Bk 1840 Pg 420	
San Ignacio #13 (Amended)		85-0714712	
San Ignacio #14	75633	Bk 983 Pg 252	10/30/1974
San Ignacio #14 (Amended)		Bk 1840 Pg 422	
San Ignacio #14 (Amended)		85-0714713	
San Ignacio #15	75634	Bk 983 Pg 253	10/30/1974
San Ignacio #15 (Amended)		Bk 1840 Pg 424	
San Ignacio #15 (Amended)		85-0714714	
San Ignacio #16	75635	Bk 983 Pg 254	10/30/1974
San Ignacio #16 (Amended)		Bk 1840 Pg 426	
San Ignacio #16 (Amended)		85-0714715	
San Ignacio #17	75636	Bk 983 Pg 255	10/30/1974

PHOENIX, ARIZONA

2011 AUG 29 A 9:04

RECEIVED  
STATE OFFICE



# Commonwealth Silver and Gold Corp. Unpatented Mining claims

## Exhibit A

### Page 6

San Ignacio #17 (Amended)		Bk 1840 Pg 428	
San Ignacio #18	75637	Bk 983 Pg 256	10/30/1974
San Ignacio #18 (Amended)		Bk 1840 Pg 430	
San Ignacio #18 (Amended)		85-0714717	

#### San Ramon #1 - 6 claims

Sections 5 and 6, Township 18 South Range 25 East, Gila & Salt River Meridian, Cochise County, Arizona

San Ramon #1	253698	86-0510172	4/18/1986
San Ramon #2	253699	86-0510173	4/18/1986
San Ramon #3	253700	86-0510174	4/18/1986
San Ramon #4	253701	86-0510175	4/18/1986
San Ramon #5	253702	86-0510176	4/18/1986
San Ramon #6	253703	86-0510177	4/18/1986

#### CWSG #102-#119

Sections 6 and 7, Township 18 South Range 25 East, Gila & Salt River Meridian,

CWSG #102	445088	2017-14489	7/14/2017
CWSG #103	445089	2017-14490	7/14/2017
CWSG #104	445090	2017-11491	7/14/2017
CWSG #105	445091	2017-11492	7/14/2017
CWSG #106	445092	2017-11493	7/14/2017
CWSG #107	445093	2017-11494	7/14/2017
CWSG #108	445094	2017-11495	7/14/2017
CWSG #109	445095	2017-11496	7/14/2017
CWSG #110	445096	2017-11497	7/14/2017
CWSG #111	445097	2017-11498	7/14/2017
CWSG #112	445098	2017-11499	7/14/2017
CWSG #113	445099	2017-11500	7/14/2017
CWSG #114	445100	2017-11501	7/14/2017
CWSG #115	445101	2017-11502	7/14/2017
CWSG #116	445102	2017-11503	7/14/2017
CWSG #117	445103	2017-11504	7/14/2017
CWSG #118	445104	2017-11505	7/14/2017
CWSG #119	445105	2017-11506	7/14/2017

PHOENIX ARIZONA

2017 AUG 29 A 9:04

RECEIVED  
M AZ STATE OFFICE

**United States Department of the Interior**  
**Bureau of Land Management**  
 DIV OF LANDS, MINRLS & ENERGY  
 ONE N CENTRAL AVE  
 PHOENIX, AZ 85004 -4427  
 Phone: 602-417-9200

Receipt

No: 3964229

<b>Transaction #:</b> 4074100	
<b>Date of Transaction:</b> 08/29/2017	
<b>CUSTOMER:</b>	
COMMONWEALTH SILVER AND GOLD CORP 5210 E WILLIAMS CIR STE 730 TUCSON, AZ 85711-4478 US	

LINE #	QTY	DESCRIPTION	REMARKS	UNIT PRICE	TOTAL
1	1.00	LOCATABLE MINERALS / MINING CLAIMS- NOT NEW-UNADJUD, ONE AUTH NO. ONLY / MINING CLAIM MONEY RECEIVED CASES: AMC404924/\$24025.00	2018 MAINT/153	- n/a -	24025.00
<b>TOTAL:</b>					<b>\$24,025.00</b>

PAYMENT INFORMATION			
NOTE: Items will appear on credit card statement as "Bureau of Land Mgmt CO".			
1	AMOUNT:	310.00	POSTMARKED: N/A
	TYPE:	CREDIT CARD	RECEIVED: 08/29/2017
	NAME:	COMMONWEALTH SILVER AND GOLD CORP 5210 E WILLIAMS CIR STE 730 TUCSON AZ 85711-4478 US	
	CARD NO:	XXXXXXXXXXXX1905	AUTH CODE: 978185
	NAME ON CARD:	LESLIE K MUNOZ	
	EXPIRES:	02/2020	
	SIGNATURE:		
2	AMOUNT:	23715.00	POSTMARKED: N/A
	TYPE:	CHECK	RECEIVED: 08/29/2017
	CHECK NO:	3797	
	NAME:	COMMONWEALTH SILVER AND GOLD CORP 5210 E WILLIAMS CIR STE 730 TUCSON AZ 85711-4478 US	



---

**Receipt #3964229**

5 messages

---

**Brown, Pauline** <paulinebrown@blm.gov>  
To: lmunoz@marlingold.com

Mon, Oct 2, 2017 at 1:03 PM

Hi Leslie,

I processed the maintenance fee payment for 153 mining claims (Receipt #3964229) registered to Commonwealth Silver and Gold Corp. I would like for you to email me a scanned copy of the document dated Aug 29, 2017, that you submitted with the payment of \$24,025.00.

According to my report, I believe Commonwealth Silver and Gold Corp. (listed at two different addresses: 5210 E Williams Cir and 5357 E Timrod St) has a total of 153 active Lode claims. Therefore the total due for the 153 claims would have been \$23,715.00 (\$155X153). If you did not intend to pay for anything else, you will be refunded the overpaid amount of \$310.00.

I have been searching for the misplaced document but cannot seem to locate it at this time. I want to process a refund request asap, but without the copy of the submitted document, I cannot do so; Please help.

Thank you kindly,

--

PAULINE BROWN  
LAND LAW EXAMINER  
BUREAU OF LAND MANAGEMENT  
ARIZONA STATE OFFICE  
ONE NORTH CENTRAL AVE, STE 800  
PHOENIX, AZ 85004-4427  
OFFICE: (602) 417-9360  
FAX: (602) 417-9490  
paulinebrown@blm.gov  
www.blm.gov/az  
<https://www.facebook.com/BLMArizona>

---

**Leslie Munoz** <lmunoz@marlingold.com>  
To: "Brown, Pauline" <paulinebrown@blm.gov>

Tue, Oct 3, 2017 at 9:05 AM

Hello Pauline,

Attached is the receipt and NOITH for the 155 claims filed on 8/29/17.

The BLM agent and I both recounted the number of claims and came up with 155, that is why I paid the additional \$310.00. Please let me know what your count is as I am a little confused. The person who created the list and count only came up with 153 claims.

*Leslie K. Muñoz*

**Commonwealth Silver & Gold**



5210 E. Williams Circle

Suite 730

Tucson, AZ 85711

p.(520) 790-1909

f. (520) 790-1684

c. (928) 941-1631



NOTICE OF CONFIDENTIALITY

This message is intended only for the use of the individual or entity to which it is addressed. It may contain information that is privileged, confidential, and exempt from disclosure. If you are not the intended recipient, or the authorized delivery staff for such message, please be advised that copying, disseminating, or distributing of this communication is strictly prohibited. If you have received this communication in error, please notify us by phone, fax, or email, and immediately destroy this message.

**From:** Brown, Pauline [mailto:paulinebrown@blm.gov]


**Sent:** Monday, October 2, 2017 1:03 PM

**To:** Leslie Munoz <lmunoz@marlingold.com>

**Subject:** Receipt #3964229

[Quoted text hidden]

---

 **NOITH 2017 155 claims.pdf**  
453K

---

**Brown, Pauline** <paulinebrown@blm.gov>  
To: Leslie Munoz <lmunoz@marlingold.com>

Tue, Oct 3, 2017 at 11:30 AM

Thank you kindly,

62 ACTIVE CLAIMS LISTED UNDER THIS ADDRESS: 5210 E WILLIAMS CIR STE 730.

91 ACTIVE CLAIMS LISTED UNDER THIS ADDRESS: 5357 E TIMROD ST

153 Total Claims

Regards,

[Quoted text hidden]

---

**Leslie Munoz** <lmunoz@marlingold.com>  
To: "Brown, Pauline" <paulinebrown@blm.gov>

Tue, Oct 3, 2017 at 12:01 PM

Hi Pauline,

Can I call you regarding the list and breakdown of addresses for claims?

**Leslie K. Muñoz**

**Commonwealth Silver & Gold**

**5210 E. Williams Circle**

**Suite 730**

**Tucson, AZ 85711**

**p.(520) 790-1909**

**f. (520) 790-1684**

**c. (928) 941-1631**



**NOTICE OF CONFIDENTIALITY**

This message is intended only for the use of the individual or entity to which it is addressed. It may contain information that is privileged, confidential, and exempt from disclosure. If you are not the intended recipient, or the authorized delivery staff for such message, please be advised that copying, disseminating, or distributing of this communication is strictly prohibited. If you have received this communication in error, please notify us by phone, fax, or email, and immediately destroy this message.

**From:** Brown, Pauline [mailto:paulinebrown@blm.gov]

**Sent:** Tuesday, October 3, 2017 11:31 AM

**To:** Leslie Munoz <lmunoz@marlingold.com>

**Subject:** Re: Receipt #3964229

[Quoted text hidden]

---

**Brown, Pauline** <paulinebrown@blm.gov>  
**To:** Leslie Munoz <lmunoz@marlingold.com>

Tue, Oct 3, 2017 at 1:47 PM

You may call at any time; but unless you have other claims listed under a different name or company, this is all I come up with when I run a customer report on Commonwealth. If you ever have a change of address, you will need to send in a change of address request. Other than that, we cannot update an address until we receive something in writing requesting us to do so.

Regards,

[Quoted text hidden]

Message:

153 ROWS RETRIEVED

CBS Export Results Report

Include Resolved Records

Record Status

- Error Records (E/M/I)
- Accepted Records (A/W)
- "On Hold" Records (H)
- All Records (for s/n or receipt nr)
- Exported, No Results From CBS
- New (not yet exported)

Printable Format (legal/landscape)

Search Criteria

Enter export Date (mm/dd/yyyy)

Serial Number match (optional)

Receipt Nr (optional)

Export Nr (exclusive)

LR2000 User (defaults to login)

Responsible Area (Errors Only)

- User (U,X)
- Programmer (P,X)
- All (U,P,X)

[User Guid](#)

	Resend?	Export Nr	A/D	Serial Nr	Multi	Code	\$ Amount	Remarks	Receipt Nr	LR2000 User	#Msg	Resolved?	OK	Stat1	Area	CBS Msg 1	Stat2	Area	Msg 2	CBS 392 ID	392 \$ Amt	Action Update Date	Resend	Resend Orig	Export Date
1	<input type="checkbox"/>	5953499	A	AMC404924		782	155.00	2018;S1553964229	PAULINEB	I	<input type="checkbox"/>			A		ACCP				2458877	24025.00	8/30/2017 12:35			8/30/2017
2	<input type="checkbox"/>	5953500	A	AMC404925		782	155.00	2018;S1553964229	PAULINEB	I	<input type="checkbox"/>			A		ACCP				2458877	24025.00	8/30/2017 12:35			8/30/2017
3	<input type="checkbox"/>	5953501	A	AMC404926		782	155.00	2018;S1553964229	PAULINEB	I	<input type="checkbox"/>			A		ACCP				2458877	24025.00	8/30/2017 12:35			8/30/2017
4	<input type="checkbox"/>	5953502	A	AMC404927		782	155.00	2018;S1553964229	PAULINEB	I	<input type="checkbox"/>			A		ACCP				2458877	24025.00	8/30/2017 12:35			8/30/2017
5	<input type="checkbox"/>	5953503	A	AMC404928		782	155.00	2018;S1553964229	PAULINEB	I	<input type="checkbox"/>			A		ACCP				2458877	24025.00	8/30/2017 12:35			8/30/2017
6	<input type="checkbox"/>	5953504	A	AMC404929		782	155.00	2018;S1553964229	PAULINEB	I	<input type="checkbox"/>			A		ACCP				2458877	24025.00	8/30/2017 12:35			8/30/2017
7	<input type="checkbox"/>	5953505	A	AMC404930		782	155.00	2018;S1553964229	PAULINEB	I	<input type="checkbox"/>			A		ACCP				2458877	24025.00	8/30/2017 12:35			8/30/2017
8	<input type="checkbox"/>	5953506	A	AMC404931		782	155.00	2018;S1553964229	PAULINEB	I	<input type="checkbox"/>			A		ACCP				2458877	24025.00	8/30/2017 12:35			8/30/2017
9	<input type="checkbox"/>	5953507	A	AMC404932		782	155.00	2018;S1553964229	PAULINEB	I	<input type="checkbox"/>			A		ACCP				2458877	24025.00	8/30/2017 12:35			8/30/2017
10	<input type="checkbox"/>	5953508	A	AMC404933		782	155.00	2018;S1553964229	PAULINEB	I	<input type="checkbox"/>			A		ACCP				2458877	24025.00	8/30/2017 12:35			8/30/2017
11	<input type="checkbox"/>	5953509	A	AMC394700		782	155.00	2018;S1553964229	PAULINEB	I	<input type="checkbox"/>			A		ACCP				2458877	24025.00	8/30/2017 12:37			8/30/2017
12	<input type="checkbox"/>	5953510	A	AMC394698		782	155.00	2018;S1553964229	PAULINEB	I	<input type="checkbox"/>			A		ACCP				2458877	24025.00	8/30/2017 12:37			8/30/2017
13	<input type="checkbox"/>	5953511	A	AMC405744		782	155.00	2018;S1553964229	PAULINEB	I	<input type="checkbox"/>			A		ACCP				2458877	24025.00	8/30/2017 12:40			8/30/2017
14	<input type="checkbox"/>	5953512	A	AMC405745		782	155.00	2018;S1553964229	PAULINEB	I	<input type="checkbox"/>			A		ACCP				2458877	24025.00	8/30/2017 12:40			8/30/2017
15	<input type="checkbox"/>	5953513	A	AMC405746		782	155.00	2018;S1553964229	PAULINEB	I	<input type="checkbox"/>			A		ACCP				2458877	24025.00	8/30/2017 12:40			8/30/2017
16	<input type="checkbox"/>	5953514	A	AMC405747		782	155.00	2018;S1553964229	PAULINEB	I	<input type="checkbox"/>			A		ACCP				2458877	24025.00	8/30/2017 12:40			8/30/2017
17	<input type="checkbox"/>	5953515	A	AMC405748		782	155.00	2018;S1553964229	PAULINEB	I	<input type="checkbox"/>			A		ACCP				2458877	24025.00	8/30/2017 12:40			8/30/2017
18	<input type="checkbox"/>	5953516	A	AMC405749		782	155.00	2018;S1553964229	PAULINEB	I	<input type="checkbox"/>			A		ACCP				2458877	24025.00	8/30/2017 12:40			8/30/2017
19	<input type="checkbox"/>	5953517	A	AMC405750		782	155.00	2018;S1553964229	PAULINEB	I	<input type="checkbox"/>			A		ACCP				2458877	24025.00	8/30/2017 12:40			8/30/2017
20	<input type="checkbox"/>	5953518	A	AMC405751		782	155.00	2018;S1553964229	PAULINEB	I	<input type="checkbox"/>			A		ACCP				2458877	24025.00	8/30/2017 12:40			8/30/2017



**United States Department of the Interior  
Bureau of Land Management  
DIV OF LANDS, MINRLS & ENERGY  
ONE N CENTRAL AVE  
PHOENIX, AZ 85004 -4427  
Phone: 602-417-9200**

*\$310 left - find paperwork*  
 Receipt No: 3964229  
 404924

Transaction #: 4074100  
 Date of Transaction: 08/29/2017  
 CUSTOMER:  
 COMMONWEALTH SILVER AND GOLD CORP  
 5210 E WILLIAMS CIR STE 730  
 TUCSON, AZ 85711-4478 US

*copy of the submitted paperwork was received from the owner on 10/3/2017. Credit card \$310 is made on 10/10/2017. Refund Request*

**ENTERED OCT 10 2017**  
*RS*

LINE #	QTY	DESCRIPTION	REMARKS	UNIT PRICE	TOTAL
1	1.00	LOCATABLE MINERALS / MINING CLAIMS- NOT NEW-UNADJUD, ONE AUTH NO. ONLY / MINING CLAIM MONEY RECEIVED CASES: AMC404924/\$24025.00	2018 MAINT/153	- n/a -	24025.00
<b>TOTAL:</b>					<b>\$24,025.00</b>

**PAYMENT INFORMATION**

NOTE: Items will appear on credit card statement as "Bureau of Land Mgmt CO".

<i>CC</i> <i>Refund</i> <i>10/12/17</i>	AMOUNT:	310.00	POSTMARKED:	N/A
	TYPE:	CREDIT CARD	RECEIVED:	08/29/2017
	NAME:	COMMONWEALTH SILVER AND GOLD CORP 5210 E WILLIAMS CIR STE 730 TUCSON AZ 85711-4478 US		
	CARD NO:	XXXXXXXXXXXX1905	AUTH CODE:	978185
	NAME ON CARD:	LESLIE K MUNOZ		
	EXPIRES:	02/2020		
	SIGNATURE:			
2	AMOUNT:	23715.00	POSTMARKED:	N/A
	TYPE:	CHECK	RECEIVED:	08/29/2017
	CHECK NO:	3797		
	NAME:	COMMONWEALTH SILVER AND GOLD CORP 5210 E WILLIAMS CIR STE 730 TUCSON AZ 85711-4478 US		

*8/31*

**United States Department of the Interior**  
**Bureau of Land Management**  
 BUSINESS & SUPPORT SVCS DIV  
 222 N CENTRAL AVE  
 PHOENIX, AZ 85004 -2203  
 Phone: (602) 417-9200

Receipt	
No:	87325

Transaction #: 98174  
 Date of Transaction: 03/15/2000

**CUSTOMER:** RALPH CARTMELL  
 PO BOX 146  
 PEARCE, AZ 85625

LINE #	QTY	COMMODITY / SUBJECT / ACTION / PRODUCT	REMARKS	UNIT PRICE	TOTAL
1	33	LOCATABLE MINERALS / MINING CLAIMS / AMENDED LOCATION SERVICE CHARGE \$5 (1930)		\$5.00	\$165.00
2	1	SUSPENSE, MISCELLANEOUS / SUSPENSE, MISCELANEOUS / TEMPORARY SUSPENSE, MISC (476)		- n/a -	\$15.00
<b>TOTAL:</b>					<b>\$180.00</b>

PAYMENT INFORMATION			
1	AMOUNT:	\$180.00	POSTMARKED: 03/13/2000
	TYPE:	CHECK	RECEIVED: 03/14/2000
	CHECK NO:	8347	
	NAME:	CARTMELL, RALPH M	

**REMARKS**

CASE SERIAL NUMBER INFORMATION		
TRNS #	LINE #	CASES
98174	1	253698, 253699, 253700, 253701, 253702, 253703, 67976, 67977, 67978, 67979, 67980, 67981, 67982, 67983, 75620, 75621, 75622, 75623, 75624, 75625, 75626, 75627, 75628, 75629, 75630, 75631, 75632, 75633, 75634, 75635, 75636, 75637, AMC67975
98174	2	- n/a -

This receipt was generated by the automated BLM Collections and Billings System and is a paper representation of a portion of the official electronic record contained therein. 7/14/2000

*Refund \$ 165.00  
 15.00  
 -----  
 \$ 180.00*

*Comments -  
 Suspense*

*6/8/2000 amount not rejected.  
 Affidavits of Non-Contribution  
 Not published in the  
 Newpaper for 90 days*

*Authorized:  
 J M*



Affidavit

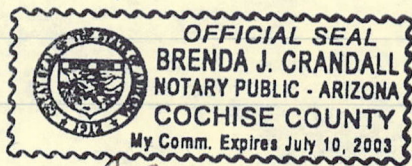
Sept. 14, 1999

I spoke to Manuel R Hernandez this morning. In regards to him paying his part of the 1999 and 2000 BLM maintenance fees on the Brindle Steer, Blue Jeep, Blue Jeep #2 through #9, San Ignacio #1 through #18 and San Ramone #1 through #6 mining claims. His reply was I am out. He has not and has no intention of contributing his part of the maintenance fees.

Ralph McCarrull

RECEIVED  
BUREAU OF  
LAND MANAGEMENT  
MAR 14 11 11 AM '00

ARIZONA  
STATE OFFICE  
PHOENIX, ARIZONA



Brenda Grandall 9-14-1999

6/8/2000 Notice Rejected - See  
decision 6/8/2000 DM

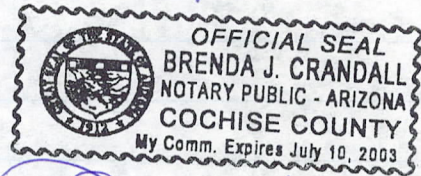


I Martha Cartmell here by affirm that 67975  
Manuel R. Hernandez has not contributed to 253698  
the 1999 and 2000 B1 m. ~~Maintenance~~ maintenance fee 75620  
for the claims listed.

Brindle Steer

Blue Jeep

Blue Jeep #2-#8 Martha Cartmell 3/13/00



Brenda J. Crandall  
3/13/00

6/8/2000  
Rejected  
AM

RECEIVED  
BUREAU OF  
LAND MANAGEMENT  
MAR 14 11 22 AM '00  
ARIZONA  
STATE OFFICE  
PHOENIX, ARIZONA



67975

I David Cartmill hereby affirm that  
Manuel R. Hernandez has not contributed to  
the 1999 and 2000 Blm. Maintenance fee for the claims  
listed

Brindle steer

Blue Jeep

Blue Jeep #258


David W. Cartmill 3-13-00

RECEIVED  
BUREAU OF  
LAND MANAGEMENT

MAR 14 11 11 AM '00

ARIZONA  
STATE OFFICE  
PHOENIX, ARIZONA

6/8/2000  
Agreed  
LLM



Brenda J. Grandall  
3-13-00



Statement

Jan. 9, 2000

In regards to my affidavit of September 14, 1999. Manuel R Hernandez, has failed to contribute his proper proportion within the period fixed by the statute.

Ralph M Cartmell 1-19-2000

March 9, 2000

In regards to my affidavit of September 14, 1999  
I ~~am~~ regards to these mining claims Manuel R Hernandez hasent said his part of the maintenance fees.

I want his name removed from these claims as cocowner.

Ralph M Cartmell 3-9-2000

6/8/2000  
Registered,  
RM

ARIZONA  
STATE OFFICE  
PHOENIX, ARIZONA

MAR 14 11 11 AM '00

RECEIVED  
BUREAU OF  
LAND MANAGEMENT



County Recordation Information:

RECEIVED  
BUREAU OF  
LAND MANAGEMENT

MAR 14 11 12 AM '00

ARIZONA  
STATE OFFICE  
PHOENIX, ARIZONA

NOTICE OF MINING CLAIM LOCATION

- 1. TYPE OF NOTICE:  Location  Amendment  Relocation
- 2. TYPE OF CLAIM OR SITE:  Placer  Lode  Millsite  Tunnelsite
- 3. The name, address and telephone number of the name(s) to be considered owner(s) is:  
PLEASE PRINT (show additional owners on attached sheet)

Name: RALPH MERLE CARTMELL  
 Address: P.O. BOX 146  
 City/State/Zip Code: PEARCE AZ 85625  
 Telephone Number (include area code): (520) 826-3564

4. The name of the claim: BRINDLE STEEL AMC 67975

5. The date of location is: \_\_\_\_\_

6. The claim is \_\_\_\_\_ feet long and \_\_\_\_\_ feet wide. The distance from the location monument to each end of the claim is \_\_\_\_\_ feet in a \_\_\_\_\_ direction and \_\_\_\_\_ feet in a \_\_\_\_\_ direction.

7. The \_\_\_\_\_ corner of the claim is \_\_\_\_\_ from a survey monument or permanent natural object described as \_\_\_\_\_

8. The general course of the claim is from the \_\_\_\_\_ to the \_\_\_\_\_.

9. The location of the claim is in Section(s) \_\_\_\_\_, Quarter Section(s) \_\_\_\_\_, Township(s) \_\_\_\_\_, Range(s) \_\_\_\_\_, Gila and Salt River Meridian, \_\_\_\_\_ County, State of Arizona.

10. Is the claim filed under Public Law 359?  yes  no

11. ~~Monument types are~~ PURPOSE OF THIS AMENDMENT IS TO REMOVE MANUEL R. HERNANDEZ AS A CO-OWNER

Date 3/13/00 Signature Ralph M Cartmell  Locator  Agent Only

*Filed for info only rejected 6/8/2000*

CLAIM NAME BRINDLE STEER AMC 67975

RECEIVED  
BUREAU OF  
LAND MANAGEMENT

**Additional Owners:**

Name: DAVID W CARTMELL

Address: P.O. Box 146

City/State/Zip Code: PEARCE AZ 85225

Telephone Number (area code): (520) 826 7564

MAR 14 11 12 AM '00

ARIZONA  
STATE OFFICE  
PHOENIX, ARIZONA

Name: MARTHA E CARTMELL

Address: S. A. A.

City/State/Zip Code: \_\_\_\_\_

Telephone Number (area code): \_\_\_\_\_

Name: \_\_\_\_\_

Address: \_\_\_\_\_

City/State/Zip Code: \_\_\_\_\_

Telephone Number (area code): \_\_\_\_\_

Name: \_\_\_\_\_

Address: \_\_\_\_\_

City/State/Zip Code: \_\_\_\_\_

Telephone Number (area code): \_\_\_\_\_

Name: \_\_\_\_\_

Address: \_\_\_\_\_

City/State/Zip Code: \_\_\_\_\_

Telephone Number (area code): \_\_\_\_\_

Name: \_\_\_\_\_

Address: \_\_\_\_\_

City/State/Zip Code: \_\_\_\_\_

Telephone Number (area code): \_\_\_\_\_

Name: \_\_\_\_\_

Address: \_\_\_\_\_

City/State/Zip Code: \_\_\_\_\_

Telephone Number (area code): \_\_\_\_\_

MAR 14 11 12 AM '00

ARIZONA  
STATE OFFICE  
PHOENIX, ARIZONA

NOTICE OF MINING CLAIM LOCATION

1. TYPE OF NOTICE:  Location  Amendment  Relocation
2. TYPE OF CLAIM OR SITE:  Placer  Lode  Millsite  Tunnelsite
3. The name, address and telephone number of the name(s) to be considered owner(s) is:  
PLEASE PRINT (show additional owners on attached sheet)  
Name: RALPH MERLE CARTMELL  
Address: P.O. BOX 146  
City/State/Zip Code: PEARCE AZ 85625  
Telephone Number (include area code): (520) 226-3564
4. The name of the claim: BRINDLE STEEL AMC 67975
5. The date of location is: \_\_\_\_\_
6. The claim is \_\_\_\_\_ feet long and \_\_\_\_\_ feet wide. The distance from the location monument to each end of the claim is \_\_\_\_\_ feet in a \_\_\_\_\_ direction and \_\_\_\_\_ feet in a \_\_\_\_\_ direction.
7. The \_\_\_\_\_ corner of the claim is \_\_\_\_\_  
from a survey monument or permanent natural object described as \_\_\_\_\_
8. The general course of the claim is from the \_\_\_\_\_ to the \_\_\_\_\_
9. The location of the claim is in Section(s) \_\_\_\_\_, Quarter Section(s) \_\_\_\_\_, Township(s) \_\_\_\_\_, Range(s) \_\_\_\_\_, Gila and Salt River Meridian, \_\_\_\_\_ County, State of Arizona.
10. Is the claim filed under Public Law 359?  yes  no
11. ~~Monument types are~~ PURPOSE OF THIS AMENDMENT IS TO REMOVE  
MANUEL P. HERNANDEZ AS A CO-OWNER

Date 3/13/00 Signature Ralph M Cartmell  Locator  Agent Only



CLAIM NAME BRINDLE STEER AMC 67975

RECEIVED  
BUREAU OF  
LAND MANAGEMENT

**Additional Owners:**

Name: DAVID W CARTMELL

MAR 14 11 12 AM '00

Address: P.O. BOX 146

City/State/Zip Code: PEARCE AZ 85225

Telephone Number (area code): (520) 326 3564

ARIZONA  
STATE OFFICE  
PHOENIX, ARIZONA

Name: MARTHA E CARTMELL

Address: S. A. A.

City/State/Zip Code: \_\_\_\_\_

Telephone Number (area code): \_\_\_\_\_

Name: \_\_\_\_\_

Address: \_\_\_\_\_

City/State/Zip Code: \_\_\_\_\_

Telephone Number (area code): \_\_\_\_\_

Name: \_\_\_\_\_

Address: \_\_\_\_\_

City/State/Zip Code: \_\_\_\_\_

Telephone Number (area code): \_\_\_\_\_

Name: \_\_\_\_\_

Address: \_\_\_\_\_

City/State/Zip Code: \_\_\_\_\_

Telephone Number (area code): \_\_\_\_\_

Name: \_\_\_\_\_

Address: \_\_\_\_\_

City/State/Zip Code: \_\_\_\_\_

Telephone Number (area code): \_\_\_\_\_

Name: \_\_\_\_\_

Address: \_\_\_\_\_

City/State/Zip Code: \_\_\_\_\_

Telephone Number (area code): \_\_\_\_\_

County Recordation Information:

RECEIVED  
BUREAU OF  
LAND MANAGEMENT

MAR 14 11 12 AM '00

ARIZONA  
STATE OFFICE  
PHOENIX, ARIZONA

NOTICE OF MINING CLAIM LOCATION

1. TYPE OF NOTICE:  Location  Amendment  Relocation
2. TYPE OF CLAIM OR SITE:  Placer  Lode  Millsite  Tunnelsite
3. The name, address and telephone number of the name(s) to be considered owner(s) is:  
PLEASE PRINT (show additional owners on attached sheet)  
Name: RALPH MEGUE CARTMELL  
Address: P.O. BOX 146  
City/State/Zip Code: PEARLE AZ 85625  
Telephone Number (include area code): 520 826 3564
4. The name of the claim: BLUE JEEP AM 67976
5. The date of location is: \_\_\_\_\_
6. The claim is \_\_\_\_\_ feet long and \_\_\_\_\_ feet wide. The distance from the location monument to each end of the claim is \_\_\_\_\_ feet in a \_\_\_\_\_ direction and \_\_\_\_\_ feet in a \_\_\_\_\_ direction.
7. The \_\_\_\_\_ corner of the claim is \_\_\_\_\_  
from a survey monument or permanent natural object described as \_\_\_\_\_
8. The general course of the claim is from the \_\_\_\_\_ to the \_\_\_\_\_.
9. The location of the claim is in Section(s) \_\_\_\_\_, Quarter Section(s) \_\_\_\_\_, Township(s) \_\_\_\_\_, Range(s) \_\_\_\_\_, Gila and Salt River Meridian, \_\_\_\_\_ County, State of Arizona.
10. Is the claim filed under Public Law 359?  yes  no
11. ~~Monument types are~~ THE PURPOSE OF THIS AMENDMENT IS TO REMOVE  
MANUEL R. HELWANDER AS A CO-OWNER

Date 03/13/00 Signature Ralph M Cartmell  Locator  Agent Only

County Recordation Information:

RECEIVED  
BUREAU OF  
LAND MANAGEMENT

MAR 14 11 12 AM '00

ARIZONA  
STATE OFFICE  
PHOENIX, ARIZONA

NOTICE OF MINING CLAIM LOCATION

1. TYPE OF NOTICE:  Location  Amendment  Relocation
2. TYPE OF CLAIM OR SITE:  Placer  Lode  Millsite  Tunnelsite
3. The name, address and telephone number of the name(s) to be considered owner(s) is:  
PLEASE PRINT (show additional owners on attached sheet)  
Name: RALPH MERLE CARTMELL  
Address: P.O. BOX 146  
City/State/Zip Code: KEALIE, AZ 85625  
Telephone Number (include area code): 520 826 3564
4. The name of the claim: BLUE JEEP #2 AMC 67977
5. The date of location is: \_\_\_\_\_
6. The claim is \_\_\_\_\_ feet long and \_\_\_\_\_ feet wide. The distance from the location monument to each end of the claim is \_\_\_\_\_ feet in a \_\_\_\_\_ direction and \_\_\_\_\_ feet in a \_\_\_\_\_ direction.
7. The \_\_\_\_\_ corner of the claim is \_\_\_\_\_  
from a survey monument or permanent natural object described as \_\_\_\_\_
8. The general course of the claim is from the \_\_\_\_\_ to the \_\_\_\_\_.
9. The location of the claim is in Section(s) \_\_\_\_\_, Quarter Section(s) \_\_\_\_\_, Township(s) \_\_\_\_\_, Range(s) \_\_\_\_\_, Gila and Salt River Meridian, \_\_\_\_\_ County, State of Arizona.
10. Is the claim filed under Public Law 359?  yes  no
11. ~~Monument types are~~ THE PURPOSE OF THESE AMENDMENTS IS TO REMOVE  
MANUEL R. HELWANDER AS A CO-OWNER

Date 03/13/00

Signature Ralph M Cartmell

Locator  
 Agent Only



County Recordation Information:

RECEIVED  
BUREAU OF  
LAND MANAGEMENT

MAR 14 11 12 AM '00

ARIZONA  
STATE OFFICE  
PHOENIX, ARIZONA

NOTICE OF MINING CLAIM LOCATION

- 1. TYPE OF NOTICE:  Location  Amendment  Relocation
- 2. TYPE OF CLAIM OR SITE:  Placer  Lode  Millsite  Tunnelsite
- 3. The name, address and telephone number of the name(s) to be considered owner(s) is:  
PLEASE PRINT (show additional owners on attached sheet)

Name: RALPH MBELE CARTMELL  
 Address: P.O. BOX 146  
 City/State/Zip Code: PEARLE AZ 85625  
 Telephone Number (include area code): 520 826 3564

4. The name of the claim: BLUE JEEP AML67976

5. The date of location is: \_\_\_\_\_

6. The claim is \_\_\_\_\_ feet long and \_\_\_\_\_ feet wide. The distance from the location monument to each end of the claim is \_\_\_\_\_ feet in a \_\_\_\_\_ direction and \_\_\_\_\_ feet in a \_\_\_\_\_ direction.

7. The \_\_\_\_\_ corner of the claim is \_\_\_\_\_  
 from a survey monument or permanent natural object described as \_\_\_\_\_

8. The general course of the claim is from the \_\_\_\_\_ to the \_\_\_\_\_.

9. The location of the claim is in Section(s) \_\_\_\_\_, Quarter Section(s) \_\_\_\_\_, Township(s) \_\_\_\_\_, Range(s) \_\_\_\_\_, Gila and Salt River Meridian, \_\_\_\_\_ County, State of Arizona.

10. Is the claim filed under Public Law 359?  yes  no

11. ~~Monument types are~~ THE PURPOSE OF THIS AMENDMENT IS TO REMOVE  
MANUEL R. HELWANDER AS A CO-OWNER

Date 03/13/00 Signature Ralph M Cartmell  Locator  Agent Only

*Filed for info only Rejected 6/8/2000*

CLAIM NAME Blue Jeep AMC 67976

RECEIVED  
BUREAU OF  
LAND MANAGEMENT

**Additional Owners:**

Name:

DANZO W. CARTMELL

Address:

P.O. Box 196

MAR 14 11 12 AM '00

City/State/Zip Code:

PEARLE, AZ. 85625

Telephone Number (area code):

520 826 3561

ARIZONA  
STATE OFFICE  
PHOENIX, ARIZONA

Name:

MALTA E. CARTMELL

Address:

S. A. A.

City/State/Zip Code:

Telephone Number (area code):

Name:

Address:

City/State/Zip Code:

Telephone Number (area code):

Name:

Address:

City/State/Zip Code:

Telephone Number (area code):

Name:

Address:

City/State/Zip Code:

Telephone Number (area code):

Name:

Address:

City/State/Zip Code:

Telephone Number (area code):

Name:

Address:

City/State/Zip Code:

Telephone Number (area code):

County Recordation Information:

RECEIVED  
BUREAU OF  
LAND MANAGEMENT

MAR 14 11 12 AM '00

ARIZONA  
STATE OFFICE  
PHOENIX, ARIZONA

NOTICE OF MINING CLAIM LOCATION

1. TYPE OF NOTICE:  Location  Amendment  Relocation
2. TYPE OF CLAIM OR SITE:  Placer  Lode  Millsite  Tunnelsite
3. The name, address and telephone number of the name(s) to be considered owner(s) is:  
PLEASE PRINT (show additional owners on attached sheet)  
Name: RALPH MERLE CARTMELL  
Address: P.O. Box 146  
City/State/Zip Code: KEALIE, AZ 85625  
Telephone Number (include area code): 520 826 3564
4. The name of the claim: BLUE JEEP #2 AMC 67977
5. The date of location is: \_\_\_\_\_
6. The claim is \_\_\_\_\_ feet long and \_\_\_\_\_ feet wide. The distance from the location monument to each end of the claim is \_\_\_\_\_ feet in a \_\_\_\_\_ direction and \_\_\_\_\_ feet in a \_\_\_\_\_ direction.
7. The \_\_\_\_\_ corner of the claim is \_\_\_\_\_  
from a survey monument or permanent natural object described as \_\_\_\_\_
8. The general course of the claim is from the \_\_\_\_\_ to the \_\_\_\_\_.
9. The location of the claim is in Section(s) \_\_\_\_\_, Quarter Section(s) \_\_\_\_\_, Township(s) \_\_\_\_\_, Range(s) \_\_\_\_\_, Gila and Salt River Meridian, \_\_\_\_\_ County, State of Arizona.
10. Is the claim filed under Public Law 359?  yes  no
11. ~~Monument types are~~ THE PURPOSE OF THESE AMENDMENTS IS TO REMOVE  
MANUEL R. HELWANDER AS A CO-OWNER

Date 03/13/00 Signature Ralph M Cartmell  Locator  Agent Only



CLAIM NAME BLUE JEEP #2 AML 67977

RECEIVED  
BUREAU OF  
LAND MANAGEMENT

**Additional Owners:**

Name: DAVID W CARTMELL  
Address: P.O. Box 146  
City/State/Zip Code: PEARCE AZ 85625  
Telephone Number (area code): 520 826 3564

MAR 14 11 12 AM '00

ARIZONA  
STATE OFFICE  
PHOENIX, ARIZONA

Name: MARSHA E. CARTMELL  
Address: \_\_\_\_\_  
City/State/Zip Code: S. A. A.  
Telephone Number (area code): \_\_\_\_\_

Name: \_\_\_\_\_  
Address: \_\_\_\_\_  
City/State/Zip Code: \_\_\_\_\_  
Telephone Number (area code): \_\_\_\_\_

Name: \_\_\_\_\_  
Address: \_\_\_\_\_  
City/State/Zip Code: \_\_\_\_\_  
Telephone Number (area code): \_\_\_\_\_

Name: \_\_\_\_\_  
Address: \_\_\_\_\_  
City/State/Zip Code: \_\_\_\_\_  
Telephone Number (area code): \_\_\_\_\_

Name: \_\_\_\_\_  
Address: \_\_\_\_\_  
City/State/Zip Code: \_\_\_\_\_  
Telephone Number (area code): \_\_\_\_\_

Name: \_\_\_\_\_  
Address: \_\_\_\_\_  
City/State/Zip Code: \_\_\_\_\_  
Telephone Number (area code): \_\_\_\_\_

County Recordation Information:

RECEIVED  
BUREAU OF  
LAND MANAGEMENT

MAR 14 11 12 AM '00

ARIZONA  
STATE OFFICE  
PHOENIX, ARIZONA

NOTICE OF MINING CLAIM LOCATION

1. TYPE OF NOTICE:  Location  Amendment  Relocation
2. TYPE OF CLAIM OR SITE:  Placer  Lode  Millsite  Tunnelsite
3. The name, address and telephone number of the name(s) to be considered owner(s) is:  
PLEASE PRINT (show additional owners on attached sheet)  
Name: Ralph Meals Cartmell  
Address: P.O. Box 146  
City/State/Zip Code: PEACOCK AZ 85625  
Telephone Number (include area code): 520 826 3564
4. The name of the claim: BLUE JEEP #3 AML 67978
5. The date of location is: \_\_\_\_\_
6. The claim is \_\_\_\_\_ feet long and \_\_\_\_\_ feet wide. The distance from the location monument to each end of the claim is \_\_\_\_\_ feet in a \_\_\_\_\_ direction and \_\_\_\_\_ feet in a \_\_\_\_\_ direction.
7. The \_\_\_\_\_ corner of the claim is \_\_\_\_\_  
from a survey monument or permanent natural object described as \_\_\_\_\_
8. The general course of the claim is from the \_\_\_\_\_ to the \_\_\_\_\_.
9. The location of the claim is in Section(s) \_\_\_\_\_, Quarter Section(s) \_\_\_\_\_, Township(s) \_\_\_\_\_, Range(s) \_\_\_\_\_, Gila and Salt River Meridian, \_\_\_\_\_ County, State of Arizona.
10. Is the claim filed under Public Law 359?  yes  no
11. Monument types are \_\_\_\_\_  
THE PURPOSE OF THIS AMENDMENT IS TO REMOVE  
MANUEL R. HELWAN DSR AS A CO-OWNER

Date 03/13/00 Signature Ralph M Cartmell  Locator  Agent Only

CLAIM NAME Blue Jeep #3 AMC 67978

RECEIVED  
BUREAU OF  
LAND MANAGEMENT

**Additional Owners:**

Name: DAVID W. CATMELL  
Address: P.O. Box 146  
City/State/Zip Code: PEARLE, AZ 85625  
Telephone Number (area code): 502 826 3564

MAR 14 11 12 AM '00

ARIZONA  
STATE OFFICE  
PHOENIX, ARIZONA

Name: MARTHA B CATMELL  
Address: S. A. A.  
City/State/Zip Code: \_\_\_\_\_  
Telephone Number (area code): \_\_\_\_\_

Name: \_\_\_\_\_  
Address: \_\_\_\_\_  
City/State/Zip Code: \_\_\_\_\_  
Telephone Number (area code): \_\_\_\_\_

Name: \_\_\_\_\_  
Address: \_\_\_\_\_  
City/State/Zip Code: \_\_\_\_\_  
Telephone Number (area code): \_\_\_\_\_

Name: \_\_\_\_\_  
Address: \_\_\_\_\_  
City/State/Zip Code: \_\_\_\_\_  
Telephone Number (area code): \_\_\_\_\_

Name: \_\_\_\_\_  
Address: \_\_\_\_\_  
City/State/Zip Code: \_\_\_\_\_  
Telephone Number (area code): \_\_\_\_\_

Name: \_\_\_\_\_  
Address: \_\_\_\_\_  
City/State/Zip Code: \_\_\_\_\_  
Telephone Number (area code): \_\_\_\_\_



County Recordation Information:

RECEIVED  
BUREAU OF  
LAND MANAGEMENT

MAR 14 11 12 AM '00

ARIZONA  
STATE OFFICE  
PHOENIX, ARIZONA

NOTICE OF MINING CLAIM LOCATION

1. TYPE OF NOTICE:  Location  Amendment  Relocation
2. TYPE OF CLAIM OR SITE:  Placer  Lode  Millsite  Tunnelsite
3. The name, address and telephone number of the name(s) to be considered owner(s) is:  
PLEASE PRINT (show additional owners on attached sheet)  
Name: RALPH MENA CARTMELL  
Address: P.O. BOX 146  
City/State/Zip Code: PEARLE, AZ 85625  
Telephone Number (include area code): 500 826 8569
4. The name of the claim: BLUE JEEP #4 AMC 67979
5. The date of location is: \_\_\_\_\_
6. The claim is \_\_\_\_\_ feet long and \_\_\_\_\_ feet wide. The distance from the location monument to each end of the claim is \_\_\_\_\_ feet in a \_\_\_\_\_ direction and \_\_\_\_\_ feet in a \_\_\_\_\_ direction.
7. The \_\_\_\_\_ corner of the claim is \_\_\_\_\_  
from a survey monument or permanent natural object described as \_\_\_\_\_
8. The general course of the claim is from the \_\_\_\_\_ to the \_\_\_\_\_
9. The location of the claim is in Section(s) \_\_\_\_\_, Quarter Section(s) \_\_\_\_\_, Township(s) \_\_\_\_\_, Range(s) \_\_\_\_\_, Gila and Salt River Meridian, \_\_\_\_\_ County, State of Arizona.
10. Is the claim filed under Public Law 359?  yes  no
11. ~~Monument types are~~ THE PURPOSE OF THIS AMENDMENT IS TO REMOVE  
MANUEL R. HERNANDEZ AS A CO-OWNER

Date 03/13/00 Signature Ralph M Cartmell  Locator  Agent Only

CLAIM NAME Blue Jeep #4 AMC67979

RECEIVED  
BUREAU OF  
LAND MANAGEMENT

**Additional Owners:**

Name: DAVID W CARTMELL  
Address: P.O. BOX 146  
City/State/Zip Code: PHOENIX AZ 85625  
Telephone Number (area code): 520 828 3564

MAR 14 11 12 AM '00

ARIZONA  
STATE OFFICE  
PHOENIX, ARIZONA

Name: MARTHA E. CARTMELL  
Address: \_\_\_\_\_  
City/State/Zip Code: \_\_\_\_\_  
Telephone Number (area code): \_\_\_\_\_

Name: \_\_\_\_\_  
Address: \_\_\_\_\_  
City/State/Zip Code: \_\_\_\_\_  
Telephone Number (area code): \_\_\_\_\_

Name: \_\_\_\_\_  
Address: \_\_\_\_\_  
City/State/Zip Code: \_\_\_\_\_  
Telephone Number (area code): \_\_\_\_\_

Name: \_\_\_\_\_  
Address: \_\_\_\_\_  
City/State/Zip Code: \_\_\_\_\_  
Telephone Number (area code): \_\_\_\_\_

Name: \_\_\_\_\_  
Address: \_\_\_\_\_  
City/State/Zip Code: \_\_\_\_\_  
Telephone Number (area code): \_\_\_\_\_

Name: \_\_\_\_\_  
Address: \_\_\_\_\_  
City/State/Zip Code: \_\_\_\_\_  
Telephone Number (area code): \_\_\_\_\_

County Recordation Information:

RECEIVED  
BUREAU OF  
LAND MANAGEMENT

MAR 14 11 13 AM '00

ARIZONA  
STATE OFFICE  
PHOENIX, ARIZONA

NOTICE OF MINING CLAIM LOCATION

1. TYPE OF NOTICE:  Location  Amendment  Relocation
2. TYPE OF CLAIM OR SITE:  Placer  Lode  Millsite  Tunnelsite
3. The name, address and telephone number of the name(s) to be considered owner(s) is:  
PLEASE PRINT (show additional owners on attached sheet)  
Name: RALPH MARLB CATTMELL  
Address: P.O. BOX 216  
City/State/Zip Code: PEARLE AZ 85625  
Telephone Number (include area code): 520 826 3564
4. The name of the claim: Blue Jeep # 5 PML 6 7980
5. The date of location is: \_\_\_\_\_
6. The claim is \_\_\_\_\_ feet long and \_\_\_\_\_ feet wide. The distance from the location monument to each end of the claim is \_\_\_\_\_ feet in a \_\_\_\_\_ direction and \_\_\_\_\_ feet in a \_\_\_\_\_ direction.
7. The \_\_\_\_\_ corner of the claim is \_\_\_\_\_  
from a survey monument or permanent natural object described as \_\_\_\_\_
8. The general course of the claim is from the \_\_\_\_\_ to the \_\_\_\_\_.
9. The location of the claim is in Section(s) \_\_\_\_\_, Quarter Section(s) \_\_\_\_\_, Township(s) \_\_\_\_\_, Range(s) \_\_\_\_\_, Gila and Salt River Meridian, \_\_\_\_\_ County, State of Arizona.
10. Is the claim filed under Public Law 359?  yes  no
11. Monument types are \_\_\_\_\_  
THE PURPOSE OF THIS AMENDMENT IS TO REMOVE  
MANUEL R HANAWOR AS A CO-OWNER

Date 03/13/02 Signature Ralph M Cattmell  Locator  Agent Only



MAR 14 11 13 AM '00

ARIZONA  
STATE OFFICE  
PHOENIX, ARIZONA

NOTICE OF MINING CLAIM LOCATION

1. TYPE OF NOTICE:  Location  Amendment  Relocation
2. TYPE OF CLAIM OR SITE:  Placer  Lode  Millsite  Tunnelsite
3. The name, address and telephone number of the name(s) to be considered owner(s) is:  
PLEASE PRINT (show additional owners on attached sheet)  
Name: Ralph M. Cartmell  
Address: P.O. Box 146  
City/State/Zip Code: Peavine, AZ 85625  
Telephone Number (include area code): 520 876 3564
4. The name of the claim: Blue Jeep #6 AML 67981
5. The date of location is: \_\_\_\_\_
6. The claim is \_\_\_\_\_ feet long and \_\_\_\_\_ feet wide. The distance from the location monument to each end of the claim is \_\_\_\_\_ feet in a \_\_\_\_\_ direction and \_\_\_\_\_ feet in a \_\_\_\_\_ direction.
7. The \_\_\_\_\_ corner of the claim is \_\_\_\_\_  
from a survey monument or permanent natural object described as \_\_\_\_\_
8. The general course of the claim is from the \_\_\_\_\_ to the \_\_\_\_\_.
9. The location of the claim is in Section(s) \_\_\_\_\_, Quarter Section(s) \_\_\_\_\_  
\_\_\_\_\_, Township(s) \_\_\_\_\_, Range(s) \_\_\_\_\_, Gila and Salt  
River Meridian, \_\_\_\_\_ County, State of Arizona.
10. Is the claim filed under Public Law 359?  yes  no
11. ~~Monument types are~~  
The purpose of this amendment is to remove  
Manuel L. Hernandez as a co-owner

Date 03/13/00

Signature Ralph M. Cartmell

Locator  
 Agent Only

CLAIM NAME Blue Seal #5 AMLC 67980

RECEIVED  
BUREAU OF  
LAND MANAGEMENT

**Additional Owners:**

Name: DAVID W CATMALL  
Address: P.O. Box 196  
City/State/Zip Code: PSALLÉ AZ 85625  
Telephone Number (area code): \_\_\_\_\_

MAR 14 11 13 AM '00

ARIZONA  
STATE OFFICE  
PHOENIX, ARIZONA

Name: MARTHA E CATMALL  
Address: S.A.A.  
City/State/Zip Code: \_\_\_\_\_  
Telephone Number (area code): \_\_\_\_\_

Name: \_\_\_\_\_  
Address: \_\_\_\_\_  
City/State/Zip Code: \_\_\_\_\_  
Telephone Number (area code): \_\_\_\_\_

Name: \_\_\_\_\_  
Address: \_\_\_\_\_  
City/State/Zip Code: \_\_\_\_\_  
Telephone Number (area code): \_\_\_\_\_

Name: \_\_\_\_\_  
Address: \_\_\_\_\_  
City/State/Zip Code: \_\_\_\_\_  
Telephone Number (area code): \_\_\_\_\_

Name: \_\_\_\_\_  
Address: \_\_\_\_\_  
City/State/Zip Code: \_\_\_\_\_  
Telephone Number (area code): \_\_\_\_\_

Name: \_\_\_\_\_  
Address: \_\_\_\_\_  
City/State/Zip Code: \_\_\_\_\_  
Telephone Number (area code): \_\_\_\_\_

County Recordation Information:

RECEIVED  
BUREAU OF  
LAND MANAGEMENT

MAR 14 11 13 AM '00

ARIZONA  
STATE OFFICE  
PHOENIX, ARIZONA

NOTICE OF MINING CLAIM LOCATION

1. TYPE OF NOTICE:  Location  Amendment  Relocation
2. TYPE OF CLAIM OR SITE:  Placer  Lode  Millsite  Tunnelsite
3. The name, address and telephone number of the name(s) to be considered owner(s) is:  
PLEASE PRINT (show additional owners on attached sheet)  
Name: RALPH MORAL CARTMELL  
Address: P.O. Box 146  
City/State/Zip Code: PEARLE, AZ 85625  
Telephone Number (include area code): 520 926 3564
4. The name of the claim: Blue Jay #7 AMC 67982
5. The date of location is: \_\_\_\_\_
6. The claim is \_\_\_\_\_ feet long and \_\_\_\_\_ feet wide. The distance from the location monument to each end of the claim is \_\_\_\_\_ feet in a \_\_\_\_\_ direction and \_\_\_\_\_ feet in a \_\_\_\_\_ direction.
7. The \_\_\_\_\_ corner of the claim is \_\_\_\_\_  
from a survey monument or permanent natural object described as \_\_\_\_\_
8. The general course of the claim is from the \_\_\_\_\_ to the \_\_\_\_\_.
9. The location of the claim is in Section(s) \_\_\_\_\_, Quarter Section(s) \_\_\_\_\_, Township(s) \_\_\_\_\_, Range(s) \_\_\_\_\_, Gila and Salt River Meridian, \_\_\_\_\_ County, State of Arizona.
10. Is the claim filed under Public Law 359?  yes  no
11. ~~Monument types are~~  
THE PURPOSE OF THIS AMENDMENT IS TO REMOVE  
MANUEL R. HELWANDER AS A CO-OWNER

Date 03/13/00 Signature Ralph M Cartmell  Locator  Agent Only



CLAIM NAME BLW JEEP #7 BNL-6782

RECEIVED  
BUREAU OF  
LAND MANAGEMENT

**Additional Owners:**

Name: DAVID W CARTMELL

Address: P.O. Box 146

City/State/Zip Code: PEARLE, AZ 85625

Telephone Number (area code): 520 826 3564

MAR 14 11 13 AM '00

ARIZONA  
STATE OFFICE  
PHOENIX, ARIZONA

Name: MARTHA B. CARTMELL

Address: S. A. A.

City/State/Zip Code: \_\_\_\_\_

Telephone Number (area code): \_\_\_\_\_

Name: \_\_\_\_\_

Address: \_\_\_\_\_

City/State/Zip Code: \_\_\_\_\_

Telephone Number (area code): \_\_\_\_\_

Name: \_\_\_\_\_

Address: \_\_\_\_\_

City/State/Zip Code: \_\_\_\_\_

Telephone Number (area code): \_\_\_\_\_

Name: \_\_\_\_\_

Address: \_\_\_\_\_

City/State/Zip Code: \_\_\_\_\_

Telephone Number (area code): \_\_\_\_\_

Name: \_\_\_\_\_

Address: \_\_\_\_\_

City/State/Zip Code: \_\_\_\_\_

Telephone Number (area code): \_\_\_\_\_

Name: \_\_\_\_\_

Address: \_\_\_\_\_

City/State/Zip Code: \_\_\_\_\_

Telephone Number (area code): \_\_\_\_\_

CLAIM NAME Blue Jeep # 8 AMC 67983

RECEIVED  
BUREAU OF  
LAND MANAGEMENT

**Additional Owners:**

Name: DAVID W CATTMELL

MAR 14 11 13 AM '00

Address: P.O. BOX 146

City/State/Zip Code: PEARLE AZ 85625

ARIZONA  
STATE OFFICE  
PHOENIX, ARIZONA

Telephone Number (area code): 500 826 3564

Name: MARTHA E. CATTMELL

Address: S.A.A.

City/State/Zip Code: \_\_\_\_\_

Telephone Number (area code): \_\_\_\_\_

Name: \_\_\_\_\_

Address: \_\_\_\_\_

City/State/Zip Code: \_\_\_\_\_

Telephone Number (area code): \_\_\_\_\_

Name: \_\_\_\_\_

Address: \_\_\_\_\_

City/State/Zip Code: \_\_\_\_\_

Telephone Number (area code): \_\_\_\_\_

Name: \_\_\_\_\_

Address: \_\_\_\_\_

City/State/Zip Code: \_\_\_\_\_

Telephone Number (area code): \_\_\_\_\_

Name: \_\_\_\_\_

Address: \_\_\_\_\_

City/State/Zip Code: \_\_\_\_\_

Telephone Number (area code): \_\_\_\_\_

Name: \_\_\_\_\_

Address: \_\_\_\_\_

City/State/Zip Code: \_\_\_\_\_

Telephone Number (area code): \_\_\_\_\_

MAR 14 11 13 AM '00

ARIZONA  
STATE OFFICE  
PHOENIX, ARIZONA

NOTICE OF MINING CLAIM LOCATION

- 1. TYPE OF NOTICE:  Location  Amendment  Relocation
- 2. TYPE OF CLAIM OR SITE:  Placer  Lode  Millsite  Tunnelsite
- 3. The name, address and telephone number of the name(s) to be considered owner(s) is:  
PLEASE PRINT (show additional owners on attached sheet)  
Name: RALPH MARCO CARTMELL  
Address: P.O. BOX 144  
City/State/Zip Code: YAVAPAI, AZ 85625  
Telephone Number (include area code): 520 826 3564
- 4. The name of the claim: BLUE BEAR #8 ANCL 67983
- 5. The date of location is: \_\_\_\_\_
- 6. The claim is \_\_\_\_\_ feet long and \_\_\_\_\_ feet wide. The distance from the location monument to each end of the claim is \_\_\_\_\_ feet in a \_\_\_\_\_ direction and \_\_\_\_\_ feet in a \_\_\_\_\_ direction.
- 7. The \_\_\_\_\_ corner of the claim is \_\_\_\_\_  
from a survey monument or permanent natural object described as \_\_\_\_\_
- 8. The general course of the claim is from the \_\_\_\_\_ to the \_\_\_\_\_.
- 9. The location of the claim is in Section(s) \_\_\_\_\_, Quarter Section(s) \_\_\_\_\_, Township(s) \_\_\_\_\_, Range(s) \_\_\_\_\_, Gila and Salt River Meridian, \_\_\_\_\_ County, State of Arizona.
- 10. Is the claim filed under Public Law 359?  yes  no
- 11. ~~Monument types are~~  
THE PURPOSE OF THIS AMENDMENT IS TO REMOVE  
MANUEL R. HERRANDEZ AS A CO-OWNER

Date 03/13/00 Signature Ralph M Cartmell  Locator  Agent Only



CLAIM NAME: Blue Jeep #6 AMU 67981

RECEIVED  
BUREAU OF  
LAND MANAGEMENT

**Additional Owners:**

Name: DAVID W. CASTMELL

Address: P.O. BOX 146

MAR 14 11 13 AM '00

City/State/Zip Code: PEARLE, AZ 85625

Telephone Number (area code): 520 826 8544

ARIZONA  
STATE OFFICE  
PHOENIX, ARIZONA

Name: MARtha E. Castmell

Address: S. A. A.

City/State/Zip Code: \_\_\_\_\_

Telephone Number (area code): \_\_\_\_\_

Name: \_\_\_\_\_

Address: \_\_\_\_\_

City/State/Zip Code: \_\_\_\_\_

Telephone Number (area code): \_\_\_\_\_

Name: \_\_\_\_\_

Address: \_\_\_\_\_

City/State/Zip Code: \_\_\_\_\_

Telephone Number (area code): \_\_\_\_\_

Name: \_\_\_\_\_

Address: \_\_\_\_\_

City/State/Zip Code: \_\_\_\_\_

Telephone Number (area code): \_\_\_\_\_

Name: \_\_\_\_\_

Address: \_\_\_\_\_

City/State/Zip Code: \_\_\_\_\_

Telephone Number (area code): \_\_\_\_\_

Name: \_\_\_\_\_

Address: \_\_\_\_\_

City/State/Zip Code: \_\_\_\_\_

Telephone Number (area code): \_\_\_\_\_

UNITED STATES  
DEPARTMENT OF THE INTERIOR  
BUREAU OF LAND MANAGEMENT

67975

RECEIPT AND ACCOUNTING ADVICE

NO. 2443349 04

Subject: CLAIM MAINTENANCE FEE 1999 - 34

2 20 13

TC/AZ

09/02/98

3,400.00

Applicant:

WILLOUGHBY & EVANS PC  
220 S CURTIS AVE  
BOX 790  
WILLCOX AZ 85644

CK 899356837

Remitter: 520 384-2279

Assignor:

LEASE MANAGEMENT DATA									
ORIGINAL SERIAL NO.	ASG.	TYPE	ST.	CTY.	FUND SYMBOL			ACRES/UNITS	RATE
AMC 67975, ET AL									

AMOUNT	ANV. DATE	EXP. DATE	BILL CYC.	S/C	DISTRICT	NEXT BILL	MISC. DATA	U of M	ACTUAL UNITS

ASSIGNMENT SERIAL NO.	ASG.	TYPE	ST.	CTY.	FUND SYMBOL			ACRES/UNITS	RATE

AMOUNT	ANV. DATE	EXP. DATE	BILL CYC.	S/C	DISTRICT	NEXT BILL	MISC. DATA	U of M	ACTUAL UNITS

APPLY REMITTANCE			
ACTION	FUND SYMBOL	CTY.	AMOUNT
FILING FEE			
RENTAL			
UNEARNED			
REFUND			3,400 <sup>00</sup>
TOTAL			
AMOUNT DUE			3,400 <sup>00</sup>

Remarks:

Duplicate MF pymt made  
Refund Authorized  
per remitter's request  
to J. B. EVANS III

BY:

*Mary Dyer*

DATE: 12/22/98

Lease in Escrow?  
 KGS?  
 Auto Escalates?  
 Auto Renew?  
 Of Interest?  
 Operating Rights?  
 Operator  
 Bond Filed?

**FOR MMS USE ONLY**

BILLEE	FOREST REFUGE
NUMBER	
OCS SECTION	
CODE	

**NOTICE!!**

**These documents have been scanned!**

**Do not place un-scanned documents beneath this notice!**

**Do not remove this notice from this file!**

GPO Jacket No. 560-102  
Print Order 61549  
Rise Business Services, LLC  
Job=AZ15 9/16/2019



Box Number= AZ15246



Claim Begin-End: AMC067975-AMC067983

**6 Location Notices-Amendments and Supporting Documents**



AZ15246-2

AMC065092-AMC069530



AMENDED NOTICE OF MINING LOCATION-LODE CLAIM

BE IT KNOWN: That H. H. Cartmell, R. M. Cartmell, Manuel R. Hernandez, & L. E. Harris P.O.Box 146 & P.O.Box 61, Pearce, AZ 85625, & 1129 14th St., Douglas, AZ 85607, respectively being the owner(s) of the Brindle Steer lode mining claim, and desiring to amend such claim under and pursuant to the laws of the United States and the State of Arizona, by their agent, Santa Fe Mining, Inc. more particularly described as follows:

That Brindle Steer lode mining claim was located on January 12, 1955, the Location Notice of which is recorded at Book/Docket 119, page 404, of the Official Records of Cochise County, Arizona. Said claim was amended and recorded in the Official Records of Cochise County, Arizona at Book/Docket 817, page 312-313, and further amended at Book/Docket 1840, page 376-377. Said Claim was filed at the Bureau of Land Management under Serial No. AMC 67975.

The name of the claim is Brindle Steer lode mining claim and is an amendment of the above described claim. That the extent of this claim is as follows: From the point at which a copy of this Notice is posted, the NE corner, thence in length 1500 feet in a Southerly direction and in width, 600 feet in a Westerly direction, claiming 300 feet on each side of the centerline. A copy of this notice is also posted on the centerline, 50 feet from the North end center. The general course of the claim is North to South, as shown on the attached plat.

THE UNDERSIGNED has distinctly marked the said location on the ground, so that its surface boundaries may be readily traced, by six substantial posts 4" x 4" x 4'6", one at each corner and one at each end center, each so marked or inscribed as to indicate the intended location.

SAID CLAIM is situated in the Pearce Mining District, Cochise County, State of Arizona, and is more particularly described as follows:

BEGINNING at the Northeast corner monument, which is located North/South 2608 ft. and East/West 1750 ft. from the NW Corner of Section 35, Twp 17 South, R 25 East, Gila & Salt River Meridian; thence,

- South 1500 feet to the SE Corner; thence,
- West 300 feet to the South End Center; thence,
- West 300 feet to the SW Corner; thence,
- North 1500 feet to the NW Corner; thence,
- East 300 feet to the North End Center; thence,
- East 300 feet to the NE Corner; the point and place of beginning.

Said claim is located in the:

- NW 1/4 of Sec. 35, Twp 17 S., Range 25 E.
  - SW 1/4 of Sec. 35, Twp 17 S., Range 25 E.
  - 1/4 of Sec. , Twp S., Range E.
  - 1/4 of Sec. , Twp S., Range E.
- Gila and Salt River Meridian.

The "location monument" on which this notice is posted is situated in: SW 1/4 of Sec. 35, Twp 17 S., Range 25 E. Gila and Salt River Meridian.

THE PURPOSE of this amended notice is to more definitely describe the locality and boundaries of the claim, and to correct any irregularities, errors or defects which may have existed or may exist in the original location or the record thereof, and is made without waiving any rights acquired under and by virtue of the original location.

DATED and POSTED on the ground this 18th day of June, 1955.

By Douglas S. Steel Agent for Santa Fe Mining, Inc.

RECEIVED B.L.M. AZ STATE OFFICE SANTA FE MINING, INC. Box 27019 Albuquerque, New Mexico 87125

JUL 26 1985

07:45 A.M. PHOENIX, ARIZONA

on computer 8/6/85 cag

AMENDED NOTICE OF MINING LOCATION  
LODE CLAIM

State of Arizona )  
County of Cochise ) ss.  
Pearce Mining District

on computer 5/19/85 cny

BE IT KNOWN: That H.H. Cartmell, R.M. Cartmell, Manuel R. Hernandez & L.E. Harris, P.O. Boxes 146 & 61, Pearce, AZ 85625 and 1129 14th St., Douglas, AZ 85607, respectively being the owner(s) of the Brindle Steer lode mining claim, and desiring to amend such claim under and pursuant to the laws of the United States and the State of Arizona, by its agent, Santa Fe Mining, Inc. more particularly described as follows:

Said amended claims is rectangular in form, being 1500 feet in length and 600 feet along the surface in width; said claim measures lengthwise of the claim 1450 feet in a Southerly direction and 50 feet in a Northerly direction from the location monument. The general course of the claim is North to South, as shown on the attached map or plat.

The original date of location was the 12<sup>th</sup> day of January, 19 55, and was recorded in the official records of Cochise County, Arizona at Book 119, Page 404. Said claim was amended on the 27<sup>th</sup> day of October, 19 72, and was recorded in the official records of Cochise County, Arizona at Book 817, Page 312-13. Said claim is filed with the Arizona State Office of the Bureau of Land Management under Serial Number AMC 67975.

This Amendment is an amendment of a pre-existing claim and location and is made to correct errors and omissions therein and the description of the boundaries thereof and is made and performed without waiver or abandonment of any rights existing under such location..

Beginning at Corner Number 1, the Northeast corner, which is located 2608'S, 1750'E from the NW corner corner of Section 35, Township 17 S, Range 25 E, G.&S.R.M; thence:

South 1500 feet to the SE corner; thence,  
West 300 feet to the S end center; thence,  
West 300 feet to the SW corner; thence,  
North 1500 feet to the NW corner; thence,  
East 300 feet to the N end center; thence,  
East 300 feet to the NE corner; the point and place of beginning.

Said claim is located in the NE<sup>4</sup> of Section \_\_\_\_\_ Township \_\_\_\_\_ Range \_\_\_\_\_  
SE<sup>4</sup> of Section \_\_\_\_\_ Township \_\_\_\_\_ Range \_\_\_\_\_  
NW<sup>4</sup> of Section 35 Township 17S Range 25 E  
SW<sup>4</sup> of Section 35 Township 17S Range 25 E

Dated and signed this 27th day of February, 19 85.

[Signature]  
Witness

**RECEIVED**  
**B.L.M. AZ STATE OFFICE**  
MAY 6 - 1985  
07.45 A.M.  
PHOENIX, ARIZONA

Authorized Agent for the Owners:  
Dennis V. Col  
Santa Fe Mining, Inc.  
Post Office Box 3588  
Albuquerque, New Mexico 87190



STATE OF ARIZONA  
COUNTY OF COCHISE ] ss.  
WITNESS MY HAND AND OFFICIAL SEAL  
CHRISTINE RHODES, COUNTY RECORDER  
[Signature] DEPUTY

I HEREBY CERTIFY THAT THE WITHIN INSTRUMENT WAS FILED AND RECORDED AT THE OFFICE OF:  
Rocky Mountain Surveyors Inc.  
P.O. Box 14057  
Albuquerque, N.M. 87191

INDEXED \_\_\_\_\_ FILED \_\_\_\_\_ COMPARED \_\_\_\_\_ BLOTTED \_\_\_\_\_

3840 DATE MAR 11 1985 9:30 AM  
DOCKET PAGE 376 NO. 5021 DKT 18-10 27

STATE OF ARIZONA }  
COUNTY OF COCHISE } SB  
WITNESS BY HAND AND OFFICIAL SEAL  
JAMES O. DIXON, COUNTY RECORDER

I HEREBY CERTIFY THAT THE WITHIN  
INSTRUMENT WAS FILED AND RECORDED  
AT REQUEST OF: WILLIAMS RYAN & HERBOLICH

Fee \$ 12.00

BRANDT W. DOLAN, AL. 10/10/79

INDEXED - INFO. A.I. - ELÖTTEN  
COMPARED

DRAFT

DKT 817 DATE 10/16/79 28415

RECEIVED  
M. AZ STATE OFFICE

AMENDED NOTICE OF MINING LOCATION - LOBE CLAIM

314

OCT 10 1979

10:00 A.M.

PHOENIX, ARIZONA MAY CONCERN:

This Mining Claim, the name of which is the BRINDLE STEER, located for the purpose of exploration and purchase by citizens of the United States, L. E. HARRIS, R. M. CARTMELL and H. H. CARTMELL, the undersigned, on the 12th day of January, 1955, the length of the Claim is 1500 feet and we claim 50 feet in a northerly direction and 1400 feet in a southerly direction from the center of the discovery shaft at which this notice is posted lengthwise of the Claim, together with 300 feet in width of the surface grounds, on each side of the center of the Claim. The general course of the lode deposit and premises is from the North to the South. The Claim is situated and located in the Pearce Mining District in Cochise County, in the State of Arizona, about three (3) miles in an easterly direction from the town of Pearce. The surface boundaries of the Claim are marked upon the ground as follows:

Beginning at the northwest corner of said Claim is an iron pipe set in the ground with a cap bearing the number 3; on the southeast corner of the Claim is an iron pipe set in the ground with a cap bearing the number 11; on the southeast corner of the Claim is an iron pipe set in the ground with a cap bearing the number 14, and in the northeast corner of the Claim is an iron pipe set in the ground with a cap bearing the number 4.

Said Claim being of a length of 1500 feet and of a width of 600 feet with a metal pipe in the center of said Claim containing a copy of this Amended Notice of Mining Location within the cap thereof, said Claim being located in a northeasterly direction of Bench Mark 4328 as appears on the Pearce Quadrangle Arizona Cochise County Topographic Map, dated 1958, No. 93145-W10945-15, prepared and published by the Geological Survey and sold by the

DKT 817 FILE 312

WILLIAMS, RYAN & HERBOLICH, P.C.  
ATTORNEY AT LAW  
1930 ELEVENTH STREET  
P.O. DRAWER W  
DOUGLAS, ARIZONA 85607



RECEIVED  
B.L.M. AZ STATE OFFICE

A MC 67975

OCT 10 1979

10:00 A.M.  
PHOENIX, ARIZONA

1 U. S. Geological Survey, Denver, Colorado, or Washington 25, D. C.,  
2 said Claim being located in Section 35, Township 17 South, Range  
3 25 East of the Gila and Salt River Base and Meridian, in Cochise  
4 County, State of Arizona.

5 This is an amended location notice of the BRINDLE STEER,  
6 located by L. E. HARRIS, R. M. CARTMELL and H. H. CARTMELL,  
7 on the 12th day of January, 1955, and recorded in Docket 119, at  
8 page 404, in the office of the County Recorder of Cochise County,  
9 State of Arizona, to which reference is hereby made, and this  
10 amended location notice is made and posted to correct errors in  
11 the description of the said original location notice of the  
12 BRINDLE STEER.

13 DATED and posted on the grounds, this 27th day of  
14 October, 1972.

*L. E. Harris*  
\_\_\_\_\_  
L. E. HARRIS

*R. M. Cartmell*  
\_\_\_\_\_  
R. M. CARTMELL

*H. H. Cartmell*  
\_\_\_\_\_  
H. H. CARTMELL

21 STATE OF ARIZONA )  
22 : SS.  
23 COUNTY OF COCHISE )

24 I, \_\_\_\_\_, County Recorder in and for the  
25 County and State aforesaid, do hereby certify that the within in-  
26 strument was filed for record at \_\_\_\_\_ O'clock \_\_ M., on this  
27 \_\_\_\_\_ day of \_\_\_\_\_, 19\_\_, and duly recorded in Book No.  
28 \_\_\_\_\_ of \_\_\_\_\_ records of \_\_\_\_\_ County  
29 Arizona, at pages \_\_\_\_\_.

30 IN WITNESS WHEREOF, I have hereunto set my hand and of-  
31 ficial seal the day and year first above written.

32 \_\_\_\_\_  
COCHISE COUNTY RECORDER


WILLIAMS, RYAN & HERBOLICH, P.C.  
ATTORNEY AT LAW  
1930 ELEVENTH STREET  
P. O. DRAWER W  
DOUGLAS, ARIZONA 85607

A MC 67975

RECEIVED  
B.L.M. AZ STATE OFFICE

OCT 10 1979

10:00 A.M.  
PHOENIX, ARIZONA



STATE OF ARIZONA ] SS.  
COUNTY OF COCHISE

WITNESS MY HAND AND OFFICIAL SEAL  
CHRISTINE RHODES, COUNTY RECORDER

I HEREBY CERTIFY THAT THE WITHIN  
INSTRUMENT WAS FILED AND RECORDED  
AT REQUEST OF:

FEE \$ 3.00

*H.H. Cartmell*  
*P.O. Box 146*  
*Plano, Az (85625)*

*[Signature]*  
DEPUTY DRAFT

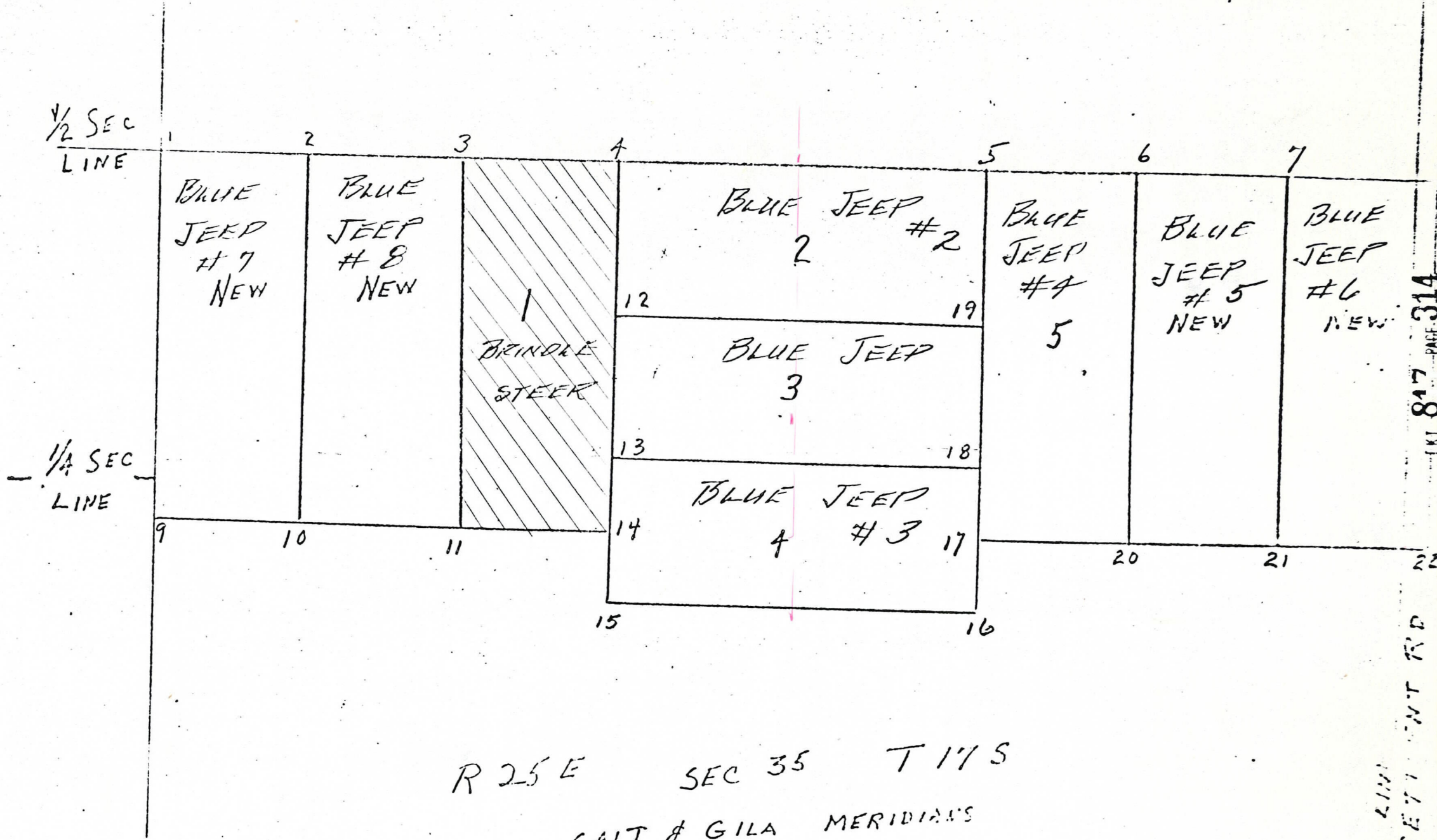
DATE **AUG 28 '79 - 3 25 PM**

DOCKET **1358** PAGE **149** NO **19489**  
**150**



A MC 67975

SEC 35



1/2 SEC LINE

1/4 SEC LINE

R 25 E SEC 35 T 17 S

SALT & GILA MERIDIANS  
ARIZONA

PEARIE QUAD

SECTION LINE  
MOUNT RD  
PAGE 314  
817



STATE OF ARIZONA )  
 )  
COUNTY OF COCHISE )

67976

AMENDED NOTICE OF MINING LOCATION-LODE CLAIM

BE IT KNOWN: That H. H. Cartmell, R. M. Cartmell, Manuel R. Hernandez, & L. E. Harris  
P.O.Box 146 & P.O.Box 61, Pearce, AZ 85625, & 1129 14th St., Douglas, AZ 85607, respectively,  
being the owner(s) of the Blue Jeep lode mining claim, and desiring to  
amend such claim under and pursuant to the laws of the United States and the State of  
Arizona, by their agent, Santa Fe Mining, Inc. more particularly described as follows:

That Blue Jeep lode mining claim was located on March 8, 1955,  
the Location Notice of which is recorded at Book/Docket 119, page 366, of the  
Official Records of Cochise County, Arizona. Said claim was amended and recorded in the  
Official Records of Cochise County, Arizona at Book/Docket 817, page 288-289, and  
further amended at Book/Docket 839, page 335, and at Book/Docket 1840, page 378-379.  
Said Claim was filed at the Bureau of Land Management under Serial No. AMC 67976.

The name of the claim is Blue Jeep lode mining  
claim and is an amendment of the above described claim. That the extent of this claim  
is as follows: From the point at which a copy of this Notice is posted, the NE  
corner, thence in length 1500 feet in a Westerly direction and in width,  
300 feet in a Southerly direction, claiming 150 feet on each  
side of the centerline. A copy of this notice is also posted on the centerline,  
50 feet from the East end center. The general course of the claim  
is East to West, as shown on the attached plat.

THE UNDERSIGNED has distinctly marked the said location on the ground, so that  
its surface boundaries may be readily traced, by six substantial posts 4" x 4" x 4'6",  
one at each corner and one at each end center, each so marked or inscribed as to  
indicate the intended location.

SAID CLAIM is situated in the Pearce Mining District,  
Cochise County, State of Arizona, and is more particularly de-  
scribed as follows:

BEGINNING at the Northeast corner monument, which is located North/  
South 3208 ft. and East/West 3250 ft. from the NW  
Corner of Section 35, Twp 17 South, R 25  
East, Gila & Salt River Meridian; thence,

South 150 feet to the East End Center; thence,  
South 150 feet to the SE Corner; thence,  
West 1500 feet to the SW Corner; thence,  
North 150 feet to the West End Center; thence,  
North 150 feet to the NW Corner; thence,  
East 1500 feet to the NE Corner; the point and  
place of beginning.

SE 1/4 of Sec. 35, Twp 17 S., Range 25 E.  
SW 1/4 of Sec. 35, Twp 17 S., Range 25 E.  
     1/4 of Sec.     , Twp      S., Range      E.  
     1/4 of Sec.     , Twp      S., Range      E.  
Gila and Salt River Meridian.

The "location monument" on which this notice is posted is situated in:  
SE 1/4 of Sec. 35, Twp 17 S., Range 25 E.  
Gila and Salt River Meridian.

THE PURPOSE of this amended notice is to more definitely describe the locality and  
boundaries of the claim, and to correct any irregularities, errors or defects which may  
have existed or may exist in the original location or the record thereof, and is made  
without waiving any rights acquired under and by virtue of the original location.

DATED and POSTED on the ground this 18th day of June, 1985.

By [Signature]  
Agent for  
Santa Fe Mining, Inc.

RECEIVED FOR: SANTA FE MINING, INC.  
Box 27019  
B.L.M. AZ STATE OFFICE Albuquerque, New Mexico 87125

JUL 26 1985  
07.45 A.M.  
PHOENIX, ARIZONA

ENTERED IN COMPUTER 8/6/85 ccy

AMENDED NOTICE OF MINING LOCATION

LODE CLAIM

State of Arizona )

County of Cochise ) ss.

Pearce Mining District

BE IT KNOWN: That H.H. Cartmell, R.M. Cartmell, Manuel R. Hernandez & L.E. Harris, P.O. Boxes 146 & 61, Pearce, AZ 85625 and 1129 14th St., Douglas, AZ 85607, respectively being the owner(s) of the BLUE JEEP lode mining claim, and desiring to amend such claim under and pursuant to the laws of the United States and the State of Arizona, by its agent, Santa Fe Mining, Inc. more particularly described as follows:

Said amended claims is rectangular in form, being 1500 feet in length and 300 feet along the surface in width; said claim measures lengthwise of the claim 50 feet in a Easterly direction and 1450 feet in a Westerly direction from the location monument. The general course of the claim is East to West, as shown on the attached map or plat.

The original date of location was the 8th day of March, 1955, and was recorded in the official records of Cochise County, Arizona at Book 119, Page 366. Said claim was amended on the 27th day of October, 1972 and was recorded in the official records of Cochise County, Arizona at Book 817, Page 288-289. And said claim was further amended and recorded in the official records of Cochise County, Arizona at Book 839, Page 335. Said claim is filed with the Arizona State Office of the Bureau of Land Management under Serial Number AMC 67976.

This Amendment is an amendment of a pre-existing claim and location and is made to correct errors and omissions therein and the description of the boundaries thereof and is made and performed without waiver or abandonment of any rights existing under such location.

Beginning at Corner Number 1, the Northeast corner, which is located 3208's and 3250'E from the NW corner corner of Section 35, Township 17 S., Range 25 East, G.&S.R.M; thence:

South 150 feet to the East end center; thence, South 150 feet to the SE corner, thence, West 1500 feet to the SW corner; thence, North 150 feet to the West end center; thence North 150 feet to the NW corner; thence, East 1500 feet to the NE corner; the point and place of beginning.

Said claim is located in the NE 4 of Section Township Range SE 4 of Section 35 Township 17 S., Range 25 East. NW 4 of Section Township Range SW 4 of Section 35 Township 17 S., Range 25 East.

Dated and signed this 27th day of February, 1985.

Authorized Agent for the Owners:

Dennis V. Col Santa Fe Mining, Inc. Post Office Box 3588 Albuquerque, New Mexico 87190

Witness

DKT 1840 PAGE 378



RECEIVED MAY 6 - 1985 07:45 A.M. PHOENIX, ARIZONA

INDEXED 4 FILED COMPARED BLOTTED

I HEREBY CERTIFY THAT THE WITHIN INSTRUMENT WAS FILED AND RECORDED AT REQUEST OF: Rocky Mountain Surveyors Inc.

FEE \$ DRAFT 1840 DATE MAR 11 1985 9-30 AM DOCKET PAGE 378 NO 5022 379

on computer 5/9/85 uag



RECEIVED  
B.L.M. AZ STATE OFFICE

A MC 67976

OCT 10 1979

10:00 A.M.  
PHOENIX ARIZONA

STATE OF ARIZONA }  
COUNTY OF COCHISE } SS.

I HEREBY CERTIFY THAT THE WITHIN

INSTRUMENT WAS FILED AND RECORDED

AT REQUEST OF: WILLIAMS RYAN & HERBOLICH P.C.

WITNESS MY HAND AND OFFICIAL SEAL  
COUNTY RECORDER.

*M. Palmer*  
COUNTY RECORDER

FEES \$200

DRAFT

DKT 817

AMENDED NOTICE OF MINING LOCATION LODE CLAIM

290

WILLIAMS, RYAN & HERBOLICH, P.C.  
ATTORNEY AT LAW  
1930 ELEVENTH STREET  
P.O. DRAWER W  
DOUGLAS, ARIZONA 85607

1  
2  
3  
4  
5  
6  
7  
8  
9  
10  
11  
12  
13  
14  
15  
16  
17  
18  
19  
20  
21  
22  
23  
24  
25  
26  
27  
28  
29  
30  
31  
32

TO WHOM IT MAY CONCERN:

This Mining Claim, the name of which is the BLUE JEEP, located for the purpose of exploration and purchase by citizens of the United States, L. E. HARRIS, R. M. CARTMELL and H. H. CARTMELL, the undersigned, on the 8th day of March, 1955, the length of the Claim is 1500 feet and we claim 1200 feet in a westerly direction and 300 feet in an easterly direction from the center of the discovery shaft at which this notice is posted lengthwise of the Claim, together with 300 feet in width of the surface grounds, on each side of the center of the Claim. The general course of the lode deposit and premises is from the East to the West. The Claim is situated and located in the Pearce Mining District in Cochise County, in the State of Arizona, about three (3) miles in an easterly direction from the town of Pearce. The surface boundaries of the Claim are marked upon the ground as follows:

Beginning at the northwest corner of said Claim is an iron pipe set in the ground with a cap bearing the number 12; on the southeast corner of the Claim is an iron pipe set in the ground with a cap bearing the number 13; on the southeast corner of the Claim is an iron pipe set in the ground with a cap bearing the number 18, and in the northeast corner of the Claim is an iron pipe set in the ground with a cap bearing the number 19.

Said Claim being of a length of 1500 feet and of a width of 600 feet with a metal pipe in the center of said Claim containing a copy of this Amended Notice of Mining Location within the cap thereof, said Claim being located in a northeasterly direction of Bench Mark 4328 as appears on the Pearce Quadrangle Arizona Cochise County Topographic Map, dated 1958, No. N3145-W10945-15, prepared and published by the Geological Survey and sold by the

DKT 817



OCT 10 1979

10:00 A.M.  
PHOENIX, ARIZONA

1 U. S. Geological Survey, Denver, Colorado, or Washington 25, D. C.,  
2 said Claim being located in Section 35, Township 17 South, Range  
3 25 East of the Gila and Salt River Base and Meridian, in Cochise  
4 County, State of Arizona.

5 This is an amended location notice of the BLUE JEEP MINING  
6 CLAIM, located by L. E. HARRIS, R. M. CARTMELL and H. H. CARTMELL,  
7 on the 8th day of March, 1955, and recorded in Docket 119, at page  
8 366, in the office of the County Recorder of Cochise County, State  
9 of Arizona, to which reference is hereby made, and this amended  
10 location notice is made and posted to correct errors in the descrip-  
11 tion of the said original location notice of the BLUE JEEP MINING  
12 CLAIM.

13 DATED and posted on the grounds, this 27th day of  
14 October, 1972.

*L E Harris*

L. E. HARRIS

*R M Cartmell*

R. M. CARTMELL

*H H Cartmell*

H. H. CARTMELL

21 STATE OF ARIZONA )  
22 : SS.  
23 COUNTY OF COCHISE )

24 I, \_\_\_\_\_, County Recorder in and for the  
25 County and State aforesaid, do hereby certify that the within in-  
26 strument was filed for record at \_\_\_\_\_ O'clock \_\_ M., on this  
27 \_\_\_\_\_ day of \_\_\_\_\_, 19\_\_, and duly recorded in Book No.  
28 \_\_\_\_\_ of \_\_\_\_\_ records of \_\_\_\_\_ County,  
Arizona, at pages \_\_\_\_\_.

29 IN WITNESS WHEREOF, I have hereunto set my hand and of-  
30 ficial seal the day and year first above written.

31  
32 \_\_\_\_\_  
COCHISE COUNTY RECORDER

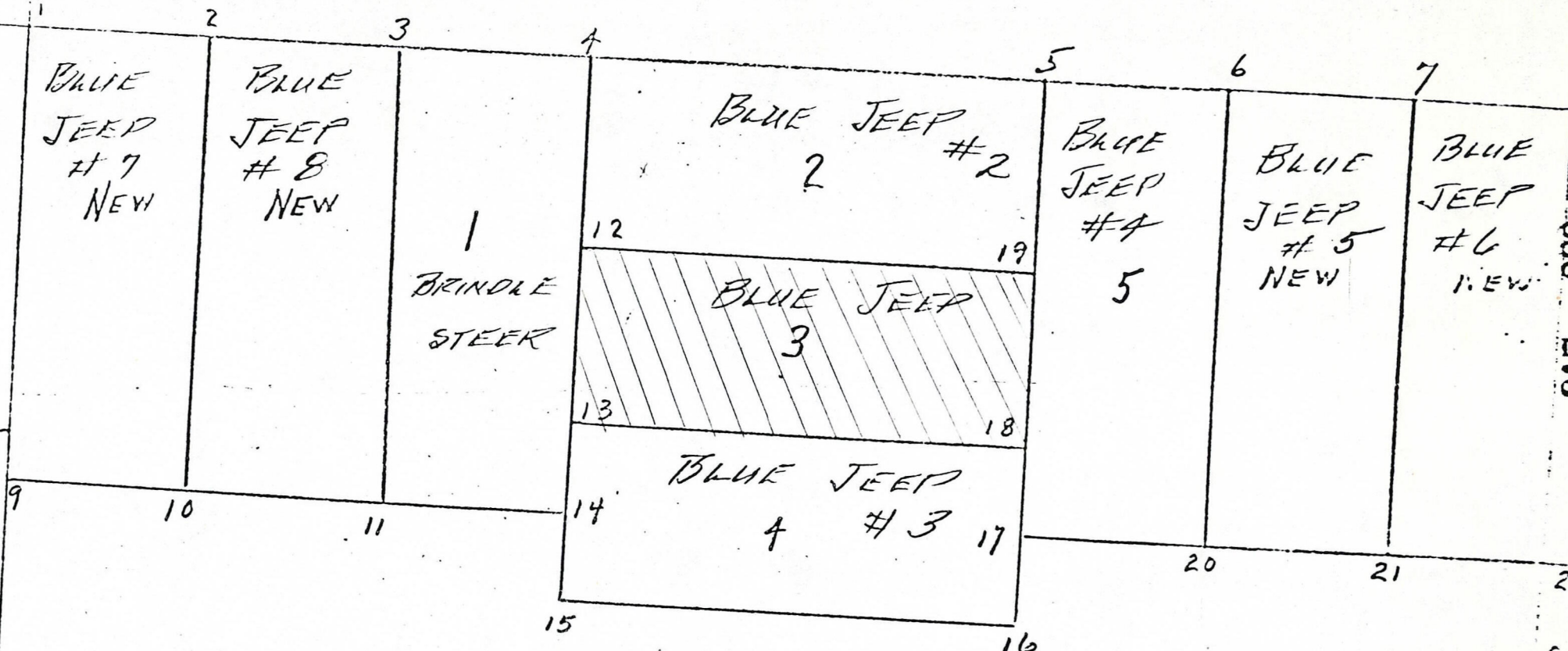
WILLIAMS, RYAN & HERBOLICH, P.C.  
ATTORNEY AT LAW  
1930 ELEVENTH STREET  
P. O. DRAWER W  
DOUGLAS, ARIZONA 85607

SEC 35



1/2 SEC LINE

1/4 SEC LINE



RECEIVED  
B.L.M. AZ STATE OFFICE

OCT 10 1979

10:00 A.M.  
PHOENIX, ARIZONA

R 25 E

SEC 35

T 17 S

SALT & GILA MERIDIANS  
ARIZONA

10N 21W  
S 1/4 SEC 35 T 17 S R 25 E



AMENDED NOTICE OF MINING LOCATION-LODE CLAIM

BE IT KNOWN: That H. H. Cartmell, R. M. Cartmell, Manuel R. Hernandez, & L. E. Harris P.O.Box 146 & P.O.Box 61, Pearce, AZ 85625, & 1129 14th St., Douglas, AZ 85607, respectively being the owner(s) of the Blue Jeep #2 lode mining claim, and desiring to amend such claim under and pursuant to the laws of the United States and the State of Arizona, by their agent, Santa Fe Mining, Inc. more particularly described as follows:

That Blue Jeep #2 lode mining claim was located on May 22, 1965, the Location Notice of which is recorded at Book/Docket 386, page 195, of the Official Records of Cochise County, Arizona. Said claim was amended and recorded in the Official Records of Cochise County, Arizona at Book/Docket 817, page 291-292, and further amended at Book/Docket 839, page 337, and at Book/Docket 1840, page 380-381. Said Claim was filed at the Bureau of Land Management under Serial No. AMC 67977.

The name of the claim is Blue Jeep #2 lode mining claim and is an amendment of the above described claim. That the extent of this claim is as follows: From the point at which a copy of this Notice is posted, the SE corner, thence in length 1500 feet in a Westerly direction and in width, 600 feet in a Northerly direction, claiming 300 feet on each side of the centerline. A copy of this notice is also posted on the centerline, 50 feet from the East end center. The general course of the claim is East to West, as shown on the attached plat.

THE UNDERSIGNED has distinctly marked the said location on the ground, so that its surface boundaries may be readily traced, by six substantial posts 4" x 4" x 4'6", one at each corner and one at each end center, each so marked or inscribed as to indicate the intended location.

SAID CLAIM is situated in the Pearce Mining District, Cochise County, State of Arizona, and is more particularly described as follows:

BEGINNING at the Northeast corner monument, which is located North/South 2608 ft. and East/West 3250 ft. from the NW Corner of Section 35, Twp 17 South, R 25 East, Gila & Salt River Meridian; thence,

South 300 feet to the East End Center; thence, South 300 feet to the SE Corner; thence, West 1500 feet to the SW Corner; thence, North 300 feet to the West End Center; thence, North 300 feet to the NW Corner; thence, East 1500 feet to the NE Corner; the point and place of beginning.

NE 1/4 of Sec. 35, Twp 17 S., Range 25 E.
SE 1/4 of Sec. 35, Twp 17 S., Range 25 E.
NW 1/4 of Sec. 35, Twp 17 S., Range 25 E.
SW 1/4 of Sec. 35, Twp 17 S., Range 25 E.
Gila and Salt River Meridian.

The "location monument" on which this notice is posted is situated in: SE 1/4 of Sec. 35, Twp 17 S., Range 25 E. Gila and Salt River Meridian.

THE PURPOSE of this amended notice is to more definitely describe the locality and boundaries of the claim, and to correct any irregularities, errors or defects which may have existed or may exist in the original location or the record thereof, and is made without waiving any rights acquired under and by virtue of the original location.

DATED and POSTED on the ground this 18th day of June, 1985.

By Douglas S. Steub Agent for Santa Fe Mining, Inc.

RECEIVED SANTA FE MINING, INC. Box 27019 Albuquerque, New Mexico 87125

JUL 26 1985

07.45 A.M. PHOENIX, ARIZONA

ENTERED IN COMPUTER

8/6/85 ceq



AMENDED NOTICE OF MINING LOCATION  
LODE CLAIM

State of Arizona )  
County of Cochise ) ss.  
Pearce Mining District

BE IT KNOWN: That H.H. Cartmell, R.M. Cartmell, Manuel R. Hernandez & L.E. Harris, P.O. Boxes 146 & 61, Pearce, AZ 95625 and 1129 14th St., Douglas, AZ 85607, respectively being the owner(s) of the BLUE JEEP # 2 lode mining claim, and desiring to amend such claim under and pursuant to the laws of the United States and the State of Arizona, by its agent, Santa Fe Mining, Inc. more particularly described as follows:

Said amended claims is rectangular in form, being 1500 feet in length and 600 feet along the surface in width; said claim measures lengthwise of the claim 50 feet in a Easterly direction and 1450 feet in a Westerly direction from the location monument. The general course of the claim is East to West, as shown on the attached map or plat.

The original date of location was the 22nd day of May, 19 65, and was recorded in the official records of Cochise County, Arizona at Book 386, Page 195. Said claim was amended on the 27th day of October, 19 72 and was recorded in the official records of Cochise County, Arizona at Book 817, Page 291-292. And said claim was further amended and recorded in the official records of Cochise County, Arizona at Book 839, Page 337. Said claim is filed with the Arizona State Office of the Bureau of Land Management under Serial Number AMC 67977.

This Amendment is an amendment of a pre-existing claim and location and is made to correct errors and omissions therein and the description of the boundaries thereof and is made and performed without waiver or abandonment of any rights existing under such location.

Beginning at Corner Number 1, the Northeast corner, which is located 2608'S and 3250'E from the NW corner corner of Section 35, Township 17 S., Range 25 East, G.&S.R.M; thence:


South 300 feet to the East end center; thence,  
South 300 feet to the SE corner; thence,  
West 1500 feet to the SW corner; thence,  
North 300 feet to the West end center; thence,  
North 300 feet to the NW corner; thence,  
East 1500 feet to the NE corner; the point and place of beginning.

Said claim is located in the NE<sup>4</sup> of Section 35 Township 17 S., Range 25 East.  
SE<sup>4</sup> of Section 35 Township 17 S., Range 25 East.  
NW<sup>4</sup> of Section 35 Township 17 S., Range 25 East.  
SW<sup>4</sup> of Section 35 Township 17 S., Range 25 East.

Dated and signed this 27th day of February, 19 85.

RECEIVED  
B.L.M. AZ STATE OFFICE  
MAY 6 - 1985  
07:45 A.M.  
PHOENIX, ARIZONA

Witness [Signature]



Authorized Agent for the Owners:  
Dennis V. Cole  
Santa Fe Mining, Inc.  
Post Office Box 3588  
Albuquerque, New Mexico 87190

STATE OF ARIZONA )  
COUNTY OF COCHISE ) ss. I HEREBY CERTIFY THAT THE WITHIN INSTRUMENT WAS FILED AND RECORDED FOR Rocky Mountain Surveyors Inc.  
WITNESS MY HAND AND OFFICIAL SEAL CHRISTINE RHODES, COUNTY RECORDER: FEE \$ 5.00  
[Signature] DEPUTY DRAFT

INDEXED PHOTOSTAT. COMPARED BLOTTED  
DOCKET 1840 DATE MAR 11 1985 9-30 AM DKT 1840 PAGE 380  
PAGE 380 NO 5023  
381

sm computer 5/9/85 cag

RECEIVED  
B.L.M. AZ STATE OFFICE

A MC 67977

OCT 10 1979

10:00 A.M.

PHOENIX, ARIZONA

STATE OF ARIZONA  
DEPT. OF LAND AND WATER  
COUNTY RECORDER

I HEREBY CERTIFY THAT THE WITHIN  
INSTRUMENT WAS FILED AND RECORDED  
AT REQUEST OF WILLIAMS RYAN & HERBOLICH P.C.  
DRAWER W. DOUGLAS & SONS

DEPUTY  
CUSTAL - BLETTER  
APPROVED

FILE # \$2.00

DRAFT  
DKT 817 NOV 6 72-8:00 AM

AMENDED NOTICE OF MINING LOCATION LODE CLAIM

292

TO WHOM IT MAY CONCERN:

This Mining Claim, the name of which is the BLUE JEEP #2, located for the purpose of exploration and purchase by citizens of the United States, L. E. HARRIS, R. M. CARTMELL and H. H. CARTMELL, the undersigned, on the 22nd day of May, 1965, the length of the Claim is 1500 feet and we claim 100 feet in a westerly direction and 1400 feet in an easterly direction from the center of the discovery shaft at which this notice is posted lengthwise of the Claim, together with 300 feet in width of the surface grounds, on each side of the center of the Claim. The general course of the lode deposit and premises is from the East to the West. The Claim is situated and located in the Pearce Mining District in Cochise County, in the State of Arizona, about three (3) miles in an easterly direction from the town of Pearce. The surface boundaries of the Claim are marked upon the ground as follows:

Beginning at the northwest corner of said Claim is an iron pipe set in the ground with a cap bearing the number 4; on the southeast corner of the Claim is an iron pipe set in the ground with a cap bearing the number 12; on the southeast corner of the Claim is an iron pipe set in the ground with a cap bearing the number 19, and in the northeast corner of the Claim is an iron pipe set in the ground with a cap bearing the number 5.

Said Claim being of a length of 1500 feet and of a width of 600 feet with a metal pipe in the center of said Claim containing a copy of this Amended Notice of Mining Location within the cap thereof, said Claim being located in a northeasterly direction of Bench Mark 4328 as appears on the Pearce Quadrangle Arizona Cochise County Topographic Map, dated 1958, No. N3145-W10945-15,

WILLIAMS, RYAN & HERBOLICH, P.C.  
ATTORNEY AT LAW  
1930 ELEVENTH STREET  
P. O. DRAWER W  
DOUGLAS, ARIZONA 85607

DKT 817



RECEIVED  
B.L.M. AZ STATE OFFICE

A MC 67977

OCT 10 1979

10:00 A.M.  
PHOENIX, ARIZONA

1 prepared and published by the Geological Survey and sold by the  
2 U. S. Geological Survey, Denver, Colorado, or Washington 25, D. C.,  
3 said Claim being located in Section 35, Township 17 South, Range  
4 25 East of the Gila and Salt River Base and Meridian, in Cochise  
5 County, State of Arizona.

6 This is an amended location notice of the BLUE JEEP MINING  
7 CLAIM #2, located by L. E. HARRIS, R. M. CARTMELL and H. H. CARTMELL,  
8 on the 22nd day of May, 1965, and recorded in Docket 386, at page  
9 195, in the office of the County Recorder of Cochise County, State  
10 of Arizona, to which reference is hereby made, and this amended  
11 location notice is made and posted to correct errors in the descrip-  
12 tion of the said original location notice of the BLUE JEEP MINING  
13 CLAIM #2.

14 DATED and posted on the grounds, this 27th day of  
15 October, 1972.

16 L. E. Harris  
17 L. E. HARRIS

18 R. M. Cartmell  
19 R. M. CARTMELL

20 H. H. Cartmell  
21 H. H. CARTMELL

22 STATE OF ARIZONA )  
23 ) : SS.  
24 COUNTY OF COCHISE )

25 I, \_\_\_\_\_, County Recorder in and for the  
26 County and State aforesaid, do hereby certify that the within in-  
27 strument was filed for record at \_\_\_\_\_ O'clock \_\_ M., on this  
28 \_\_\_\_\_ day of \_\_\_\_\_, 19\_\_, and duly recorded in Book No.  
29 \_\_\_\_\_ of \_\_\_\_\_ records of \_\_\_\_\_ County,  
30 Arizona, at pages \_\_\_\_\_.

31 IN WITNESS WHEREOF, I have hereunto set my hand and of-  
32 ficial seal the day and year first above written.

COCHISE COUNTY RECORDER

WILLIAMS, RYAN & HERBOLICH, P.C.  
ATTORNEY AT LAW  
1930 ELEVENTH STREET  
P. O. DRAWER W  
DOUGLAS, ARIZONA 85607

OCT 17 1979

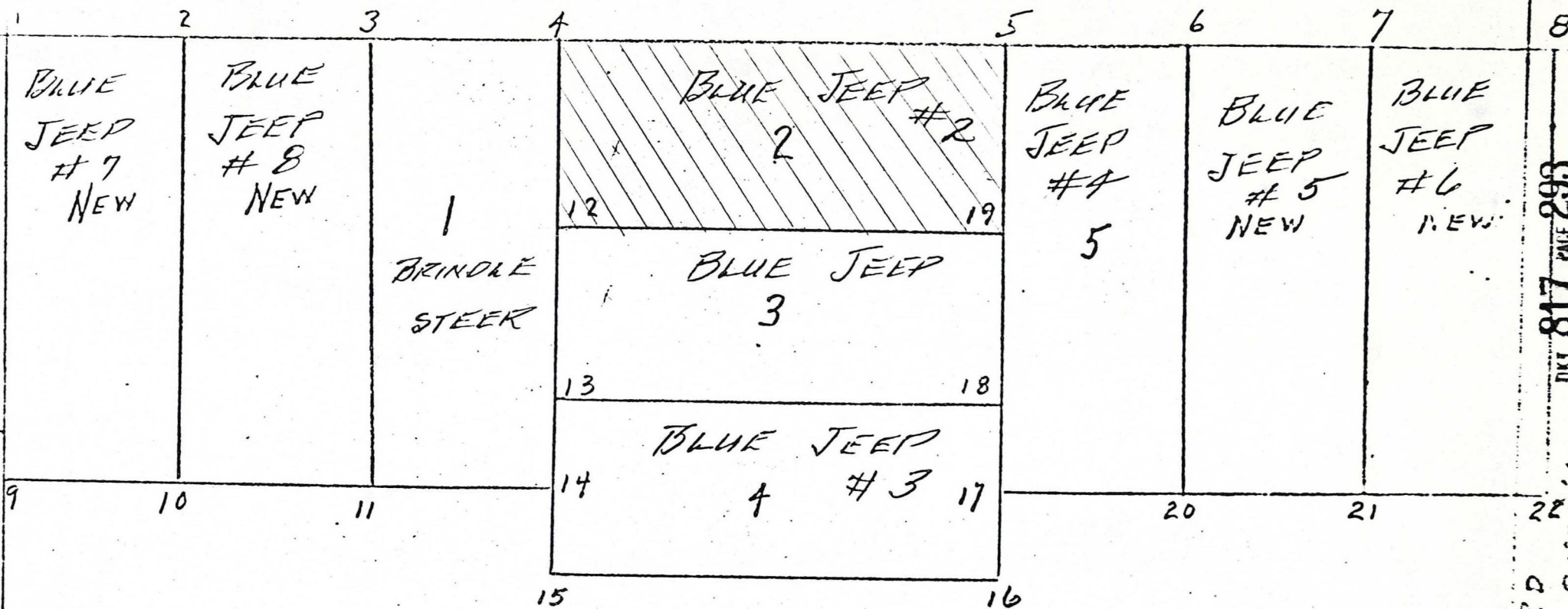


A MC 67977

SEC 35



1/2 SEC  
LINE



RECEIVED  
B.L.M. AZ STATE OFFICE

OCT 10 1979

10:00 A.M.  
PHOENIX, ARIZONA

1/4 SEC  
LINE

R 25 E SEC 35 T 17 S  
SALT & GILA MERIDIANS  
ARIZONA



AMENDED NOTICE OF MINING LOCATION-LODE CLAIM

BE IT KNOWN: That H. H. Cartmell, R. M. Cartmell, Manuel R. Hernandez, & L. E. Harris  
P.O.Box 146 & P.O.Box 61, Pearce, AZ 85625, & 1129 14th St., Douglas, AZ 85607, respectively  
being the owner(s) of the Blue Jeep #3 lode mining claim, and desiring to  
amend such claim under and pursuant to the laws of the United States and the State of  
Arizona, by their agent, Santa Fe Mining, Inc. more particularly described as follows:

That Blue Jeep #3 lode mining claim was located on May 22, 1965,  
the Location Notice of which is recorded at Book/Docket 386, page 196, of the  
Official Records of Cochise County, Arizona. Said claim was amended and recorded in the  
Official Records of Cochise County, Arizona at Book/Docket 817, page 294-295, and  
further amended at Book/Docket 839, page 339, and at Book/Docket 1840, page 382-383  
Said Claim was filed at the Bureau of Land Management under Serial No. AMC 67978.

The name of the claim is Blue Jeep #3 lode mining  
claim and is an amendment of the above described claim. That the extent of this claim  
is as follows: From the point at which a copy of this Notice is posted, the NE  
corner, thence in length 1500 feet in a Westerly direction and in width,  
600 feet in a Southerly direction, claiming 300 feet on each  
side of the centerline. A copy of this notice is also posted on the centerline,  
50 feet from the East end center. The general course of the claim  
is East to West, as shown on the attached plat.

THE UNDERSIGNED has distinctly marked the said location on the ground, so that  
its surface boundaries may be readily traced, by six substantial posts 4" x 4" x 4'6",  
one at each corner and one at each end center, each so marked or inscribed as to  
indicate the intended location.

SAID CLAIM is situated in the Pearce Mining District,  
Cochise County, State of Arizona, and is more particularly de-  
scribed as follows:

BEGINNING at the Northeast corner monument, which is located North/  
South 3508 ft. and East/West 3250 ft. from the NW  
Corner of Section 35, Twp 17 South, R 25  
East, Gila & Salt River Meridian; thence,

South 300 feet to the East End Center; thence,  
South 300 feet to the SE Corner; thence,  
West 1500 feet to the SW Corner; thence,  
North 300 feet to the West End Center; thence,  
North 300 feet to the NW Corner; thence,  
East 1500 feet to the NE Corner; the point and  
place of beginning.

SE 1/4 of Sec. 35, Twp 17 S., Range 25 E.  
SW 1/4 of Sec. 35, Twp 17 S., Range 25 E.  
1/4 of Sec. \_\_\_\_\_, Twp \_\_\_\_\_ S., Range \_\_\_\_\_ E.  
1/4 of Sec. \_\_\_\_\_, Twp \_\_\_\_\_ S., Range \_\_\_\_\_ E.  
Gila and Salt River Meridian.

The "location monument" on which this notice is posted is situated in:  
SE 1/4 of Sec. 35, Twp 17 S., Range 25 E.  
Gila and Salt River Meridian.

THE PURPOSE of this amended notice is to more definitely describe the locality and  
boundaries of the claim, and to correct any irregularities, errors or defects which may  
have existed or may exist in the original location or the record thereof, and is made  
without waiving any rights acquired under and by virtue of the original location.

DATED and POSTED on the ground this 18th day of June, 1985.

By Raymond E. Steub  
Agent for  
Santa Fe Mining, Inc.

RECEIVED  
B.L.M. AZ STATE OFFICE  
ALBUQUERQUE, NEW MEXICO 87125

JUL 26 1985

07.45 A.M.  
PHOENIX, ARIZONA

ENTERED IN COMPUTER  
8/6/85 ceq

LODE CLAIM

State of Arizona )
County of Cochise ) ss.
Pearce Mining District

BE IT KNOWN: That H.H. Cartmell, R.M. Cartmell, Manuel R. Hernandez and L.E. Harris, P.O. Boxes 146 & 61, Pearce, AZ 85625 and 1129 14th St., Douglas, AZ 85607, respectively being the owner(s) of the BLUE JEEP #3 lode mining claim, and desiring to amend such claim under and pursuant to the laws of the United States and the State of Arizona, by its agent, Santa Fe Mining, Inc. more particularly described as follows:

Said amended claims is rectangular in form, being 1500 feet in length and 600 feet along the surface in width; said claim measures lengthwise of the claim 50 feet in a Easterly direction and 1450 feet in a Westerly direction from the location monument. The general course of the claim is East to West, as shown on the attached map or plat.

The original date of location was the 22nd day of May, 19 65, and was recorded in the official records of Cochise County, Arizona at Book 386, Page 196. Said claim was amended on the 27th day of October, 19 72 and was recorded in the official records of Cochise County, Arizona at Book 817, Page 294-95. And said claim was further amended and recorded in the official records of Cochise County, Arizona at Book 839, Page 339. Said claim is filed with the Arizona State Office of the Bureau of Land Management under Serial Number AMC 67978.

This Amendment is an amendment of a pre-existing claim and location and is made to correct errors and omissions therein and the description of the boundaries thereof and is made and performed without waiver or abandonment of any rights existing under such location.

Beginning at Corner Number 1, the Northeast corner, which is located 3508'S 3250'E from the NW/corner corner of Section 35, Township 17S, Range 25E, G.&S.R.M; thence:


South 300 feet to the E end center; thence,
South 300 feet to the SE corner, thence,
West 1500 feet to the SW corner, thence,
North 300 feet to the W end center; thence,
North 300 feet to the NW corner; thence,
East 1500 feet to the NE corner; the point and place of beginning..

RECEIVED B.L.M. AZ STATE OFFICE MAY 6 - 1985 07:45 A.M. PHOENIX, ARIZONA

Said claim is located in the NE 4 of Section Township Range
SE 4 of Section 35 Township 17 S Range 25 E
NW 4 of Section Township Range
SW 4 of Section 35 Township 17 S Range 25 E

Dated and signed this 27th day of February, 1985.

Witness signature



Authorized Agent for the Owners: Dennis V. Dal Santa Fe Mining, Inc. Post Office Box 3588 Albuquerque, New Mexico 87190

STATE OF ARIZONA COUNTY OF COCHISE I HEREBY CERTIFY THAT THE WITHIN INSTRUMENT WAS FILED AND RECORDED AT REQUEST OF Rocky Mountain Surveyors Inc. FEE \$... DRAFT MAR 11 1985 9:30 AM DKT. 1840 PAGE 382 INDEXED PHOTOSTAT. COMPARED BLOTTED 1840 DATE 382 DOCKET PAGE NO 5024 383

on computer 5/9/85 cag



RECEIVED  
B.L.M. AZ STATE OFFICE OF ARIZONA  
OF COCHISE } 99.

I HEREBY CERTIFY THAT THE WITHIN  
INSTRUMENT WAS FILED AND RECORDED

OCT 10 1979

MY HAND AND OFFICIAL SEAL  
DIXON COUNTY RECORDER.

AT REQUEST OF: WILLIAMS, RYAN & HERBOLICH P.C.  
DEAN'S, DOUGLAS, ARIZONA

10:00 A.M.

*N. Palmer* DEPUTY

FEE \$ 200

PHOENIX, ARIZONA

DRAFT

REGISTERED

DKT 817

NOV 6 72-8 00 AM

AMENDED NOTICE OF MINING LOCATION LODE CLAIM

296

WILLIAMS, RYAN & HERBOLICH, P.C.  
ATTORNEY AT LAW  
1930 ELEVENTH STREET  
P. O. DRAWER W  
DOUGLAS, ARIZONA 85607

1  
2  
3  
4 TO WHOM IT MAY CONCERN:

5 This Mining Claim, the name of which is the BLUE JEEP #3,  
6 located for the purpose of exploration and purchase by citizens  
7 of the United States, L. E. HARRIS, R. M. CARTMELL and H. H.  
8 CARTMELL, the undersigned, on the 22nd day of May, 1965, the  
9 length of the Claim is 1500 feet and we claim 1400 feet in a  
10 westerly direction and 100 feet in an easterly direction from the  
11 center of the discovery shaft at which this notice is posted  
12 lengthwise of the Claim, together with 300 feet in width of the  
13 surface grounds, on each side of the center of the Claim. The  
14 general course of the lode deposit and premises is from the East  
15 to the West. The Claim is situated and located in the Pearce  
16 Mining District in Cochise County, in the State of Arizona, about  
17 three (3) miles in an easterly direction from the town of Pearce.  
18 The surface boundaries of the Claim are marked upon the ground as  
19 follows:

20 Beginning at the northwest corner of  
21 said Claim is an iron pipe set in the  
22 ground with a cap bearing the number  
23 13; on the southeast corner of the Claim  
24 is an iron pipe set in the ground with a  
25 cap bearing the number 15; on the south-  
east corner of the Claim is an iron pipe  
set in the ground with a cap bearing the  
number 16; and in the northeast corner  
of the Claim is an iron pipe set in the  
ground with a cap bearing the number 18.

26 Said Claim being of a length of 1500 feet and of a width of 600  
27 feet with a metal pipe in the center of said Claim containing a  
28 copy of this Amended Notice of Mining Location within the cap  
29 thereof, said Claim being located in a northeasterly direction of  
30 Bench Mark 4328 as appears on the Pearce Quadrangle Arizona Co-  
31 chise County Topographic Map, dated 1958, No. 93145-W10945-15,  
32 prepared and published by the Geological Survey and sold by the



OCT 10 1979

10:00 A.M.  
PHOENIX, ARIZONA

1 U. S. Geological Survey, Denver, Colorado, or Washington 25, D. C.,  
2 said Claim being located in Section 35, Township 17 South, Range  
3 25 East of the Gila and Salt River Base and Meridian, in Cochise  
4 County, State of Arizona.

5 This is an amended location notice of the BLUE JEEP MINING  
6 CLAIM #3, located by L. E. HARRIS, R. M. CARTMELL and H. H.  
7 CARTMELL, on the 22nd day of May, 1965, and recorded in Docket  
8 386, at page 196, in the office of the County Recorder of Cochise  
9 County, State of Arizona, to which reference is hereby made, and  
10 this amended location notice is made and posted to correct errors  
11 in the description of the said original location notice of the  
12 BLUE JEEP MINING CLAIM #3.

13 DATED and posted on the grounds, this 27th day of  
14 October, 1972.

*L. E. Harris*

L. E. HARRIS

*R. M. Cartmell*

R. M. CARTMELL

*H. H. Cartmell*

H. H. CARTMELL

21 STATE OF ARIZONA )  
22 : SS.  
23 COUNTY OF COCHISE )

24 I, \_\_\_\_\_, County Recorder in and for the  
25 County and State aforesaid, do hereby certify that the within in-  
26 strument was filed for record at \_\_\_\_\_ O'clock \_\_ M., on this  
27 \_\_\_\_\_ day of \_\_\_\_\_, 19\_\_, and duly recorded in Book No.  
28 \_\_\_\_\_ of \_\_\_\_\_ records of \_\_\_\_\_ County,  
29 Arizona, at pages \_\_\_\_\_.

30 IN WITNESS WHEREOF, I have hereunto set my hand and of-  
31 ficial seal the day and year first above written.

32 \_\_\_\_\_  
COCHISE COUNTY RECORDER

WILLIAMS, RYAN & HERBOLICH, P.C.  
ATTORNEY AT LAW  
1930 ELEVENTH STREET  
P.O. DRAWER W  
DOUGLAS, ARIZONA 85607

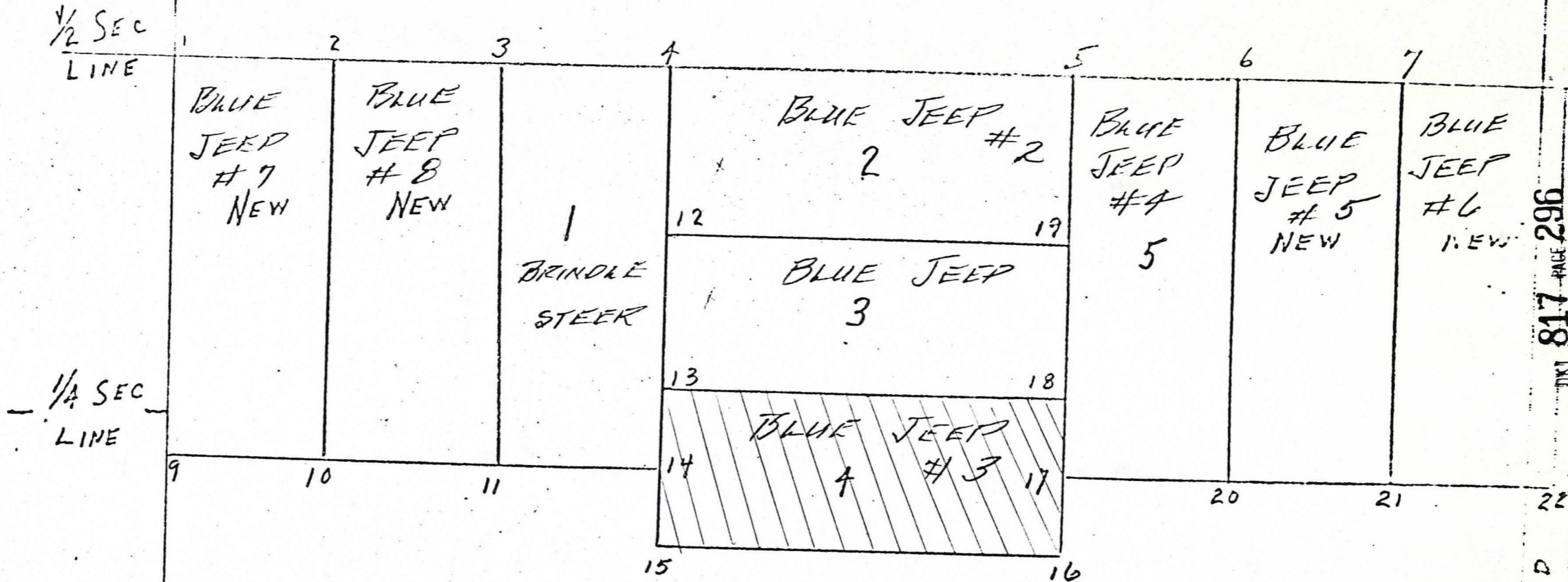
A MC 67978

RECEIVED  
B.L.M. AZ STATE OFFICE

OCT 10 1979

10:00 A.M.  
PHOENIX, ARIZONA

SEC 35



R 25 E SEC 35 T 17 S

SALT & GILA MERIDIANS  
ARIZONA

PEARIE QUAD

SECTION 14  
SALT & GILA MERIDIANS  
T 17 S  
R 25 E  
PAGE 296  
DXT 817



67979

STATE OF ARIZONA )

COUNTY OF COCHISE )

AMENDED NOTICE OF MINING LOCATION-LODE CLAIM

BE IT KNOWN: That H. H. Cartmell, R. M. Cartmell, Manuel R. Hernandez, & L. E. Harris P.O.Box 146 & P.O.Box 61, Pearce, AZ 85625, & 1129 14th St., Douglas, AZ 85607, respectively being the owner(s) of the Blue Jeep #4 lode mining claim, and desiring to amend such claim under and pursuant to the laws of the United States and the State of Arizona, by their agent, Santa Fe Mining, Inc. more particularly described as follows:

That Blue Jeep #4 lode mining claim was located on May 22, 1965, the Location Notice of which is recorded at Book/Docket 386, page 197, of the Official Records of Cochise County, Arizona. Said claim was amended and recorded in the Official Records of Cochise County, Arizona at Book/Docket 817, page 297-298, and further amended at Book/Docket 839, page 341, and at Book/Docket 1840, page 384-385. Said Claim was filed at the Bureau of Land Management under Serial No. AMC 67979.

The name of the claim is Blue Jeep #4 lode mining claim and is an amendment of the above described claim. That the extent of this claim is as follows: From the point at which a copy of this Notice is posted, the NE corner, thence in length 1500 feet in a Southerly direction and in width, 600 feet in a Westerly direction, claiming 300 feet on each side of the centerline. A copy of this notice is also posted on the centerline, 50 feet from the North end center. The general course of the claim is North to South, as shown on the attached plat.

THE UNDERSIGNED has distinctly marked the said location on the ground, so that its surface boundaries may be readily traced, by six substantial posts 4" x 4" x 4'6", one at each corner and one at each end center, each so marked or inscribed as to indicate the intended location.

SAID CLAIM is situated in the Pearce Mining District, Cochise County, State of Arizona, and is more particularly described as follows:

BEGINNING at the Northeast corner monument, which is located North/South 2608 ft. and East/West 3850 ft. from the NW Corner of Section 35, Twp 17 South, R 25 East, Gila & Salt River Meridian; thence,

South 1500 feet to the SE Corner; thence, West 300 feet to the South End Center; thence, West 300 feet to the SW Corner; thence, North 1500 feet to the NW Corner; thence, East 300 feet to the North End Center; thence, East 300 feet to the NE Corner; the point and place of beginning.

NE 1/4 of Sec. 35, Twp 17 S., Range 25 E. SE 1/4 of Sec. 35, Twp 17 S., Range 25 E. 1/4 of Sec. , Twp S., Range E. 1/4 of Sec. , Twp S., Range E. Gila and Salt River Meridian.

The "location monument" on which this notice is posted is situated in: SE 1/4 of Sec. 35, Twp 17 S., Range 25 E. Gila and Salt River Meridian.

THE PURPOSE of this amended notice is to more definitely describe the locality and boundaries of the claim, and to correct any irregularities, errors or defects which may have existed or may exist in the original location or the record thereof, and is made without waiving any rights acquired under and by virtue of the original location.

DATED and POSTED on the ground this 18th day of June, 1985.

By [Signature] Agent for Santa Fe Mining, Inc.

LOCATOR: SANTA FE MINING, INC. Box 27019 Albuquerque, New Mexico 87125

RECEIVED B.L.M. AZ STATE OFFICE

JUL 26 1985

07.45 A.M. PHOENIX, ARIZONA

ENTERED IN COMPUTER

8/6/85 [Signature]

AMENDED NOTICE OF MINING LOCATION  
LODE CLAIM

State of Arizona )  
County of Cochise ) ss.  
Pearce Mining District

BE IT KNOWN: That H.H. Cartmell, R.M. Cartmell, Manuel R. Hernandez & L.E. Harris, P.O. Boxes 146 & 61, Pearce, AZ 85625 and 1129 14th St., Douglas, AZ 85607, respectively being the owner(s) of the BLUE JEEP #4 lode mining claim, and desiring to amend such claim under and pursuant to the laws of the United States and the State of Arizona, by its agent, Santa Fe Mining, Inc. more particularly described as follows:

Said amended claims is rectangular in form, being 1500 feet in length and 600 feet along the surface in width; said claim measures lengthwise of the claim 1450 feet in a Southerly direction and 50 feet in a Northerly direction from the location monument. The general course of the claim is North to South, as shown on the attached map or plat.

The original date of location was the 22<sup>nd</sup> day of May, 1965, and was recorded in the official records of Cochise County, Arizona at Book 386, Page 197. Said claim was amended on the 27<sup>th</sup> day of October, 19 72 and was recorded in the official records of Cochise County, Arizona at Book 817, Page 297-98. And said claim was further amended and recorded in the official records of Cochise County, Arizona at Book 839, Page 341. Said claim is filed with the Arizona State Office of the Bureau of Land Management under Serial Number 67979.

This Amendment is an amendment of a pre-existing claim and location and is made to correct errors and omissions therein and the description of the boundaries thereof and is made and performed without waiver or abandonment of any rights existing under such location.

Beginning at Corner Number 1, the Northeast corner, which is located 2608'S and 3850'E from the NW corner corner of Section 35, Township 17 S, Range 25 E, G.&S.R.M; thence:

South 1500 feet to the SE corner; thence,  
West 300 feet to the S end center; thence,  
West 300 feet to the SW corner; thence,  
North 1500 feet to the NW corner; thence,  
East 300 feet to the N end center; thence,  
East 300 feet to the NE corner; the point and place of beginning.

Said claim is located in the NE<sup>4</sup> of Section 35 Township 17 S Range 25 E  
SE<sup>4</sup> of Section 35 Township 17 S Range 25 E  
NW<sup>4</sup> of Section \_\_\_\_\_ Township \_\_\_\_\_ Range \_\_\_\_\_  
SW<sup>4</sup> of Section \_\_\_\_\_ Township \_\_\_\_\_ Range \_\_\_\_\_

Dated and signed this 27th day of February, 19 85.

DKT **1840** PAGE **384**

Authorized Agent for the Owners:  
Dennis V. Cal  
Santa Fe Mining, Inc.  
Post Office Box 3588  
Albuquerque, New Mexico 87190

George  
Witness



STATE OF ARIZONA  
COUNTY OF COCHISE ] ss.  
WITNESS MY HAND AND OFFICIAL SEAL  
CHRISTINE ROGERS, COUNTY RECORDER  
C. Elkins DEPUTY DRAFT

I HEREBY CERTIFY THAT THE WITHIN INSTRUMENT WAS FILED AND RECORDED AT REQUEST OF: Rocky Mountain Surveyors Inc. FEE \$ 200

INDEXED  FILED  COMPARED  PLOTTED

DATE MAR 11 1985 9-30 AM  
DOCKET 1840 PAGE 384 NO 5025

on computer 5/9/85 eeg

RECEIVED  
BLM. AZ STATE

MAY 6 - 1985  
07:45 A.M.  
PHOENIX, ARIZONA

RECEIVED

B.L.M. AZ STATE OFFICE

STATE OF ARIZONA }  
COUNTY COCHISE } SS.

I HEREBY CERTIFY THAT WITHIN MC 67979

INSTRUMENT WAS FILED AND RECORDED

AT REQUEST OF

OCT 10 1979

WITNES MY HAND AND OFFICIAL SEAL:

JAMES O. BIXON, COUNTY RECORDER.

FEE \$ 2.00

10:00 A.M.

PHOENIX, ARIZONA

INDEXED (PHOTOLITHO) BLOTTED COMPARED

DRAFT

DKT 817 PAGE 297

AMENDED NOTICE OF MINING LOCATION LODE CLAIM

299

TO WHOM IT MAY CONCERN:

This Mining Claim, the name of which is the BLUE JEEP #4, located for the purpose of exploration and purchase by citizens of the United States, L. E. HARRIS, R. M. CARTMELL and H. H. CARTMELL, the undersigned, on the 22nd day of May, 1965, the length of the Claim is 1500 feet and we claim 300 feet in a northerly direction and 1200 feet in a southerly direction from the center of the discovery shaft at which this notice is posted lengthwise of the Claim, together with 300 feet in width of the surface grounds, on each side of the center of the Claim. The general course of the lode deposit and premises is from the North to the South. The Claim is situated and located in the Pearce Mining District in Cochise County, in the State of Arizona, about three (3) miles in an easterly direction from the town of Pearce. The surface boundaries of the Claim are marked upon the ground as follows:

Beginning at the northwest corner of said Claim is an iron pipe set in the ground with a cap bearing the number 5; on the southeast corner of the Claim is an iron pipe set in the ground with a cap bearing the number 17; on the southeast corner of the Claim is an iron pipe set in the ground with a cap bearing the number 20; and in the northeast corner of the Claim is an iron pipe set in the ground with a cap bearing the number 6.

Said Claim being of a length of 1500 feet and of a width of 600 feet with a metal pipe in the center of said Claim containing a copy of this Amended Notice of Mining Location within the cap thereof, said Claim being located in a northeasterly direction of Bench Mark 4328 as appears on the Pearce Quadrangle Arizona Cochise County Topographic Map, dated 1958, No. 93145-W10945-15, prepared and published by the Geological Survey and sold by the

DKT 817 PAGE 297

WILLIAMS, RYAN & HERBOLICH, P.C.  
ATTORNEY AT LAW  
1930 ELEVENTH STREET  
P.O. DRAWER W  
DOUGLAS, ARIZONA 85607



OCT 10 1979

10:00 A.M.  
PHOENIX, ARIZONA

1 U. S. Geological Survey, Denver, Colorado, or Washington 25, D. C.,  
2 said Claim being located in Section 35, Township 17 South, Range  
3 25 East of the Gila and Salt River Base and Meridian, in Cochise  
4 County, State of Arizona.

5 This is an amended location notice of the BLUE JEEP MINING  
6 CLAIM #4, located by L. E. HARRIS, R. M. CARTMELL and H. H.  
7 CARTMELL, on the 22nd day of May, 1965, and recorded in Docket  
8 386, at page 197, in the office of the County Recorder of Cochise  
9 County, State of Arizona, to which reference is hereby made, and  
10 this amended location notice is made and posted to correct errors  
11 in the description of the said original location notice of the  
12 BLUE JEEP MINING CLAIM #4.

13 DATED and posted on the grounds, this 27th day of  
14 October, 1972.

15 *L E Harris*  
16 \_\_\_\_\_  
L. E. HARRIS

17 *R M Cartmell*  
18 \_\_\_\_\_  
R. M. CARTMELL

19 *H H Cartmell*  
20 \_\_\_\_\_  
H. H. CARTMELL

21 STATE OF ARIZONA )  
22 : SS.  
23 COUNTY OF COCHISE )

24 I, \_\_\_\_\_, County Recorder in and for the  
25 County and State aforesaid, do hereby certify that the within in-  
26 strument was filed for record at \_\_\_\_\_ O'clock \_\_ M., on this  
27 \_\_\_\_\_ day of \_\_\_\_\_, 19\_\_, and duly recorded in Book No.  
28 \_\_\_\_\_ of \_\_\_\_\_ records of \_\_\_\_\_ County,  
Arizona, at pages \_\_\_\_\_.

29 IN WITNESS WHEREOF, I have hereunto set my hand and of-  
30 ficial seal the day and year first above written.

31 \_\_\_\_\_  
32 COCHISE COUNTY RECORDER

WILLIAMS, RYAN & HERBOLICH, P.C.  
ATTORNEY AT LAW  
1930 ELEVENTH STREET  
P. O. DRAWER W  
DOUGLAS, ARIZONA 85607

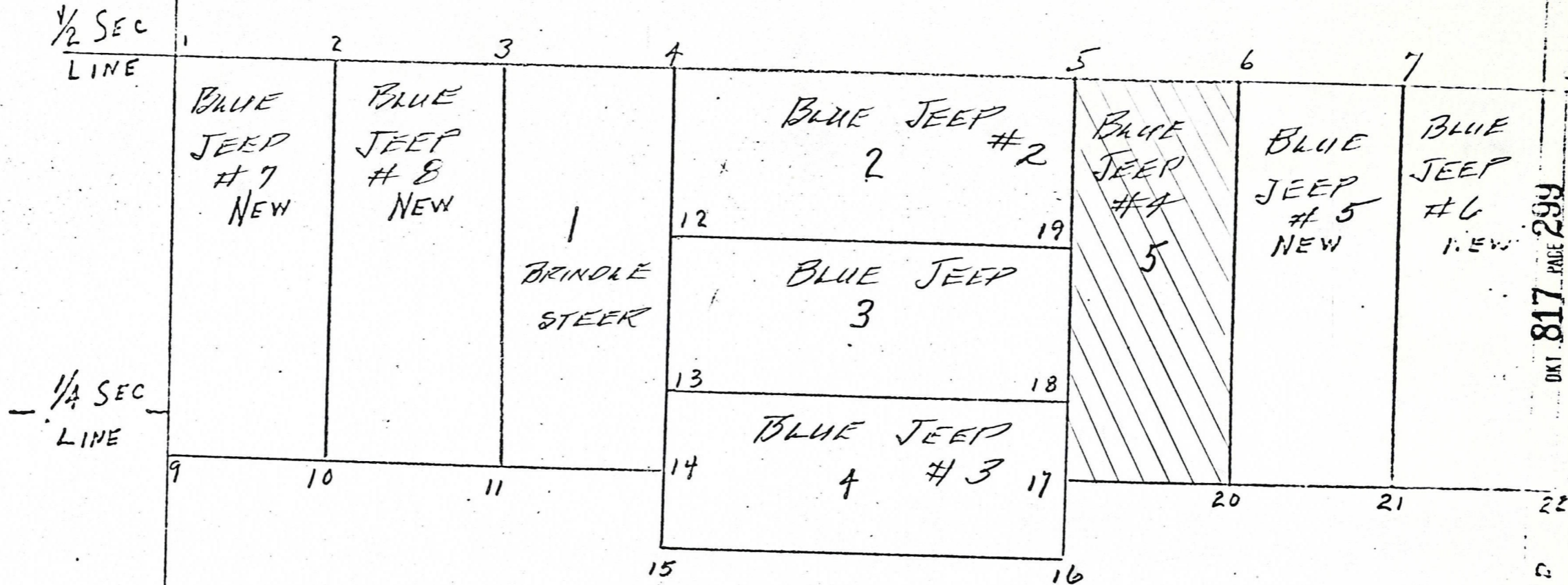
A MC 67979

RECEIVED  
B.L.M. AZ STATE OFFICE

OCT 10 1979

10:00 A.M.  
PHOENIX, ARIZONA

SEC 35



R 25 E SEC 35 T 17 S

SALT & GILA MERIDIANS  
ARIZONA

PEIRIE QUAD

SECTION 35 T 17 S R 25 E  
PAGE 299  
DXT 817



AMENDED NOTICE OF MINING LOCATION-LODE CLAIM

BE IT KNOWN: That H. H. Cartmell, R. M. Cartmell, Manuel R. Hernandez, & L. E. Harris P.O.Box 146 & P.O.Box 61, Pearce, AZ 85625, & 1129 14th St., Douglas, AZ 85607, respectively being the owner(s) of the Blue Jeep #5 lode mining claim, and desiring to amend such claim under and pursuant to the laws of the United States and the State of Arizona, by their agent, Santa Fe Mining, Inc. more particularly described as follows:

That Blue Jeep #5 lode mining claim was located on October 27, 1972, the Location Notice of which is recorded at Book/Docket 817, page 300-301, of the Official Records of Cochise County, Arizona. Said claim was amended and recorded in the Official Records of Cochise County, Arizona at Book/Docket 839, page 343, and further amended at Book/Docket 1840, page 386-387. Said Claim was filed at the Bureau of Land Management under Serial No. AMC 67980.

The name of the claim is Blue Jeep #5 lode mining claim and is an amendment of the above described claim. That the extent of this claim is as follows: From the point at which a copy of this Notice is posted, the NE corner, thence in length 1500 feet in a Southerly direction and in width, 600 feet in a Westerly direction, claiming 300 feet on each side of the centerline. A copy of this notice is also posted on the centerline, 50 feet from the North end center. The general course of the claim is North to South, as shown on the attached plat.

THE UNDERSIGNED has distinctly marked the said location on the ground, so that its surface boundaries may be readily traced, by six substantial posts 4" x 4" x 4'6", one at each corner and one at each end center, each so marked or inscribed as to indicate the intended location.

SAID CLAIM is situated in the Pearce Mining District, Cochise County, State of Arizona, and is more particularly described as follows:

BEGINNING at the Northeast corner monument, which is located North/South 2608 ft. and East/West 4450 ft. from the NW Corner of Section 35, Twp 17 South, R 25 East, Gila & Salt River Meridian; thence,

- South 1500 feet to the SE Corner; thence,
- West 300 feet to the South End Center; thence,
- West 300 feet to the SW Corner; thence,
- North 1500 feet to the NW Corner; thence,
- East 300 feet to the North End Center; thence,
- East 300 feet to the NE Corner; the point and place of beginning.

Said claim is located in the:

- NE 1/4 of Sec. 35, Twp 17 S., Range 25 E.
  - SE 1/4 of Sec. 35, Twp 17 S., Range 25 E.
  - 1/4 of Sec. , Twp S., Range E.
  - 1/4 of Sec. , Twp S., Range E.
- Gila and Salt River Meridian.

The "location monument" on which this notice is posted is situated in: SE 1/4 of Sec. 35, Twp 17 S., Range 25 E. Gila and Salt River Meridian.

THE PURPOSE of this amended notice is to more definitely describe the locality and boundaries of the claim, and to correct any irregularities, errors or defects which may have existed or may exist in the original location or the record thereof, and is made without waiving any rights acquired under and by virtue of the original location.

DATED and POSTED on the ground this 18th day of June, 1985.

By Rayles F. Steuk Agent for Santa Fe Mining, Inc.

LOCATOR: SANTA FE MINING, INC. Box 27019 Albuquerque, New Mexico 87125

RECEIVED P.L.M. AZ STATE OFFICE

JUL 26 1985

07.45 A.M. PHOENIX, ARIZONA

ENTERED IN COMPUTER

8/6/85



AMENDED NOTICE OF MINING LOCATION

LODE CLAIM

State of Arizona )
) ss.
County of Cochise)

Pearce Mining District

BE IT KNOWN: That H.H. Cartmell, R.M. Cartmell, Manuel R. Hernandez & L.E. Harris, P.O. Boxes 146 & 61, Pearce, AZ 85625 and 1129 14th St., Douglas, AZ 85607, respectively being the owner(s) of the BLUE JEEP # 5 lode mining claim, and desiring to amend such claim under and pursuant to the laws of the United States and the State of Arizona, by its agent, Santa Fe Mining, Inc., more particularly described as follows:

Said amended claim is rectangular in form, being 1500 feet in length and 600 feet along the surface in width; said claim measures lengthwise of the claim 50 feet in a Northerly direction and 1450 feet in a Southerly direction from the location monument. The general course of the claim is North to South, as shown on the attached map or plat.

The original date of location is the 27th day of October, 1972. The original Location Notice is recorded in the official records of Cochise Co., Arizona at Book 817, Page 300-01. And said claim was further amended and recorded in the official records of Cochise County, Arizona at Book 839, Page 343. Said claim is filed with the Arizona State Office of the Bureau of Land Management under Serial Number AMC 67980.

This Amendment is effective and a copy of this Amended Notice of Location was posted on the location monument the 27th day of February, 1985.

This certificate is an amendment of a pre-existing claim and location and is made to correct errors and omissions therein and the description of the boundaries thereof and is made and performed without waiver or abandonment of any rights existing under such location.

Beginning at Corner No. 1, the Northeast corner, which is located 2608' S and 4450' E from the NW/corner corner of Section 35, Township 17 S, Range 25 E G. & S.R.M.; thence:

South 1500 feet to the SE corner; thence,
West 300 feet to the South end center; thence,
West 300 feet to the SW corner; thence,
North 1500 feet to the NW corner; thence
East 300 feet to the North end center; thence
East 300 feet to the NE corner; the point and place of beginning.

Said claim is located in the: NE4 of Sec. 35 )
SE4 of Sec. 35 ) Twp 17 S, Rge 25 E
NW4 of Sec. )
SW4 of Sec. )

Dated and signed this 27th day of February, 1985.

Authorized Agent for the Owners:
Santa Fe Mining, Inc.
P.O. Box 3588
Albuquerque, NM 87190

Witness [Signature]

RECEIVED
B.L.M. AZ STATE OFFICE
MAY 6 - 1985
07:45 A.M.
PHOENIX, ARIZONA

DKT 1840 PAGE 386



STATE OF ARIZONA
COUNTY OF COCHISE ] ss.
I HEREBY CERTIFY THAT THE WITHIN INSTRUMENT WAS FILED AND RECORDED AT REQUEST OF: Rocky Mt. Surveyors
CHRISTINE RHODES, COUNTY RECORDER FEE \$ 3.00
DEPUTY. DRAFT.
INDEXED PHOTOSTAT-COMPARED PLOTTED
DOCKET 1840 DATE MAR 11 1985 9-30
PAGE 386 NO 5026
387

on computer 5/19/85 ay

RECEIVED  
B.L.M. AZ STATE OFFICE

A MC 67980

STATE OF ARIZONA }  
COUNTY OF COCHISE } SS.

I HEREBY CERTIFY THAT THE WITHIN  
INSTRUMENT WAS FILED AND RECORDED

WITNESSE MY HAND AND OFFICIAL SEAL  
JAMES O. DIXON, COUNTY RECORDER.

AT REQUEST OF: WILLIAMS RYAN & HERBOLICH P.C.

DRAWER NO. 10945-15-1504

OCT 10 1979

10:00 A.M.  
PHOENIX, ARIZONA

INDEXED FILED BLOTTED  
COMPARED

DEPUTY FEE \$ 2.00

DRAFT

DOCKET DKT 817 PAGE 302 No. 28441

NOTICE OF MINING LOCATION  
LODE CLAIM

1  
2  
3  
4 TO ALL WHOM IT MAY CONCERN:

5 This Mining Claim, the name of which is the BLUE JEEP #5  
6 Mining Claim, situate on land belonging to the United States of  
7 America, and in which there are valuable mineral deposits, was  
8 entered upon and located for the purpose of exploration and pur-  
9 chase by United States Citizens, L. E. HARRIS, R. M. CARTMELL and  
10 H. H. CARTMELL, the undersigned, on the 27th day of October,  
11 1972.

12 The length of the Claim is 1500 feet and the width of the  
13 Claim is 600 feet. In the center of the Claim is a hole drilled  
14 in the ground to a depth of 10 feet and 4 inches in diameter dis-  
15 closing valuable mineral in place which comprises the discovery,  
16 at which place this notice is posted in the cap of an iron pipe  
17 set in the ground. The general course of the lode deposit and  
18 premises is from a north to a southerly direction.

19 The Claim is situated and located in the Pearce Mining  
20 District, in Cochise County, in the State of Arizona, and is  
21 located in an easterly direction of Bench Mark 4328 as appears on  
22 the Pearce Quadrangle Arizona Cochise County Topographic Map,  
23 dated 1958, No. N3145-10945-15, prepared and published by the  
24 Geological Survey and sold by the U. S. Geological Survey, Denver,  
25 Colorado, or Washington 25, D. C., said Claim being located in  
26 Section 35, Township 17 South, Range 25 East of the Gila and Salt  
27 River Base and Meridian, in Cochise County, State of Arizona.

28 The surface boundaries of the Claim are marked upon the  
29 ground as follows:

30 Beginning at the northwest corner of  
31 said Claim is an iron pipe set in the  
32 ground with a cap bearing the number  
6; on the southeast corner of the Claim  
is an iron pipe set in the ground with

WILLIAMS, RYAN & HERBOLICH, P.C.  
ATTORNEY AT LAW  
1930 ELEVENTH STREET  
P. O. DRAWER W  
DOUGLAS, ARIZONA 85607

DKT 817 FILE 300



OCT 10 1979

10:00 A.M.  
PHOENIX, ARIZONA

1  
2  
3  
4  
5  
6  
7  
8  
9  
10  
11  
12  
13  
14  
15  
16  
17  
18  
19  
20  
21  
22  
23  
24  
25  
26  
27  
28  
29  
30  
31  
32

a cap bearing the number 20; on the southeast corner of the Claim is an iron pipe set in the ground with a cap bearing the number 21, and in the northeast corner of the Claim is an iron pipe set in the ground with a cap bearing the number 7.

Said Claim is located approximately 3 miles in an easterly direction from the town of Pearce, State of Arizona.

DATED and posted on the ground this 27th day of October, 1972.

L E Harris  
L. E. HARRIS - Locator

R M Cartmell  
R. M. CARTMELL - Locator

H H Cartmell  
H. H. CARTMELL - Locator

Ben F. Wilkerson Jr.  
Witness

Randy R Craig  
Witness

STATE OF ARIZONA )  
                                  : SS.  
COUNTY OF COCHISE )

I, \_\_\_\_\_, County Recorder in and for the County and State aforesaid, do hereby certify that the within instrument was filed for record at \_\_\_\_\_ O'clock \_\_M. on this \_\_\_ day of \_\_\_\_\_, 19\_\_, and duly recorded in Book No. \_\_\_\_\_ of \_\_\_\_\_ records of \_\_\_\_\_ County, Arizona, at pages \_\_\_\_\_.

IN WITNESS WHEREOF, I have hereunto set my hand and official seal the day and year first above written.

\_\_\_\_\_  
COCHISE COUNTY RECORDER

WILLIAMS, RYAN & HERBOLICH, P.C.  
ATTORNEY AT LAW  
1930 ELEVENTH STREET  
P. O. DRAWER W  
DOUGLAS, ARIZONA 85607



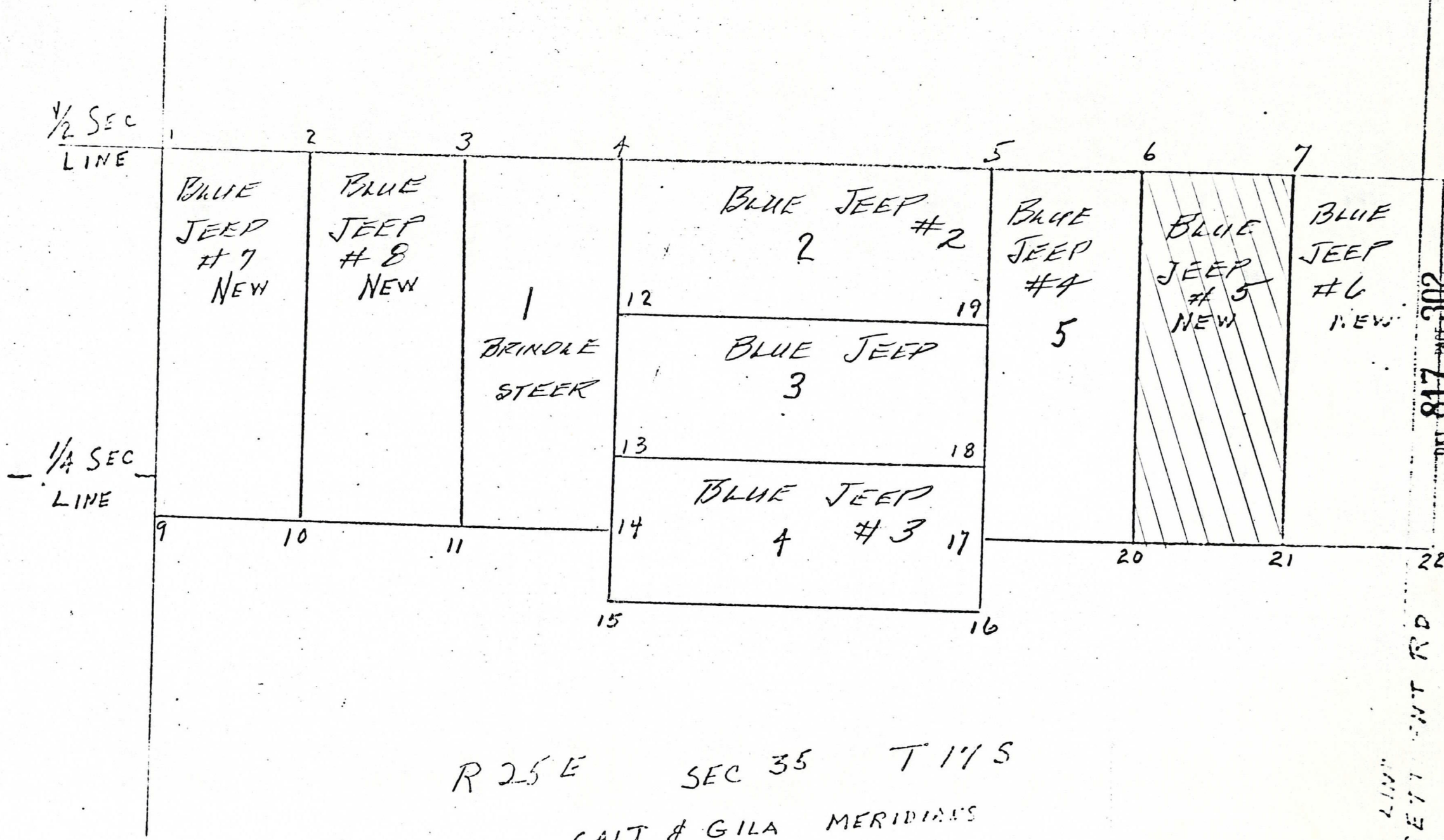
A MC 67980

RECEIVED  
B.L.M. / STATE OFFICE

OCT 10 1979

10:00 A.M.  
PHOENIX, ARIZONA

SEC 35



R 25 E SEC 35 T 17 S

SALT & GILA MERIDIANS  
ARIZONA

PEARCE QUAD

SECTION LINE  
W/2 S 1/4 T 17 N R 25 E  
817 PAGE 302



AMENDED NOTICE OF MINING LOCATION-LODE CLAIM

BE IT KNOWN: That H. H. Cartmell, R. M. Cartmell, Manuel R. Hernandez, & L. E. Harris P.O.Box 146 & P.O.Box 61, Pearce, AZ 85625, & 1129 14th St., Douglas, AZ 85607, respective being the owner(s) of the Blue Jeep #6 lode mining claim, and desiring to amend such claim under and pursuant to the laws of the United States and the State of Arizona, by their agent, Santa Fe Mining, Inc. more particularly described as follows:

That Blue Jeep #6 lode mining claim was located on October 27, 1972, the Location Notice of which is recorded at Book/Docket 817, page 303-304, of the Official Records of Cochise County, Arizona. Said claim was amended and recorded in the Official Records of Cochise County, Arizona at Book/Docket 839, page 345, and further amended at Book/Docket 1840, page 388-389. Said Claim was filed at the Bureau of Land Management under Serial No. AMC 67981.

The name of the claim is Blue Jeep #6 lode mining claim and is an amendment of the above described claim. That the extent of this claim is as follows: From the point at which a copy of this Notice is posted, the NE corner, thence in length 1500 feet in a Southerly direction and in width, 600 feet in a Westerly direction, claiming 300 feet on each side of the centerline. A copy of this notice is also posted on the centerline, 50 feet from the North end center. The general course of the claim is North to South, as shown on the attached plat.

THE UNDERSIGNED has distinctly marked the said location on the ground, so that its surface boundaries may be readily traced, by six substantial posts 4" x 4" x 4'6", one at each corner and one at each end center, each so marked or inscribed as to indicate the intended location.

SAID CLAIM is situated in the Pearce Mining District, Cochise County, State of Arizona, and is more particularly described as follows:

BEGINNING at the Northeast corner monument, which is located North/South 2608 ft. and East/West 5050 ft. from the NW Corner of Section 35, Twp 17 South, R 25 East, Gila & Salt River Meridian; thence,

- South 1500 feet to the SE Corner ; thence,
- West 300 feet to the South End Center ; thence,
- West 300 feet to the SW Corner ; thence,
- North 1500 feet to the NW Corner ; thence,
- East 300 feet to the North End Center ; thence,
- East 300 feet to the NE Corner ; the point and place of beginning.

Said claim is located in the:

- NE 1/4 of Sec. 35, Twp 17 S., Range 25 E.
  - SE 1/4 of Sec. 35, Twp 17 S., Range 25 E.
  - 1/4 of Sec. , Twp S., Range E.
  - 1/4 of Sec. , Twp S., Range E.
- Gila and Salt River Meridian.

The "location monument" on which this notice is posted is situated in: SE 1/4 of Sec. 35, Twp 17 S., Range 25 E. Gila and Salt River Meridian.

THE PURPOSE of this amended notice is to more definitely describe the locality and boundaries of the claim, and to correct any irregularities, errors or defects which may have existed or may exist in the original location or the record thereof, and is made without waiving any rights acquired under and by virtue of the original location.

DATED and POSTED on the ground this 18th day of June, 1985.

LOCATOR: SANTA FE MINING, INC. Box 27019 Albuquerque, New Mexico 87125

By Douglas G. Steuk Agent for Santa Fe Mining, Inc.

RECEIVED B.L.M. AZ STATE OFFICE JUL 26 1985 07.45 A.M. PHOENIX, ARIZONA

ENTERED IN COMPUTER

8/6/85

AMENDED NOTICE OF MINING LOCATION

LODE CLAIM

State of Arizona )
County of Cochise ) ss.

Pearce Mining District

BE IT KNOWN: That H.H. Cartmell, R.M. Cartmell, Manuel R. Hernandez & L.E. Harris, P.O. Boxes 146 & 61, Pearce, AZ 85625 and 1129 14th St., Douglas, AZ 85607, respectively being the owner(s) of the BLUE JEEP # 6 lode mining claim, and desiring to amend such claim under and pursuant to the laws of the United States and the State of Arizona, by its agent, Santa Fe Mining, Inc., more particularly described as follows:

Said amended claim is rectangular in form, being 1500 feet in length and 600 feet along the surface in width; said claim measures lengthwise of the claim 50 feet in a Northerly direction and 1450 feet in a Southerly direction from the location monument. The general course of the claim is North to South, as shown on the attached map or plat.

The original date of location is the 27th day of October, 1972. The original Location Notice is recorded in the official records of Cochise Co., Arizona at Book 817, Page 303-04. And said claim was further amended and recorded in the official records of Cochise County, Arizona at Book 839, Page 345. Said claim is filed with the Arizona State Office of the Bureau of Land Management under Serial Number AMC 67981.

This Amendment is effective and a copy of this Amended Notice of Location was posted on the location monument the 27th day of February, 1985

This certificate is an amendment of a pre-existing claim and location and is made to correct errors and omissions therein and the description of the boundaries thereof and is made and performed without waiver or abandonment of any rights existing under such location.

Beginning at Corner No. 1, the Northeast corner, which is located 2608' S and 5050' E from the NW/corner corner of Section 35, Township 17 S, Range 25 E G. & S.R.M.; thence:

South 1500 feet to the SE corner; thence, West 300 feet to the South end center; thence, West 300 feet to the SW corner; thence, North 1500 feet to the NW corner; thence East 300 feet to the North end center; thence East 300 feet to the NE corner; the point and place of beginning.

Said claim is located in the: NE4 of Sec. 35 ) SE4 of Sec. 35 ) Twp 17 S, Rge 25 E NW4 of Sec. ) SW4 of Sec. )

Dated and signed this 27th day of February, 1985

Authorized Agent for the Owners: Dennis V. Cole, Santa Fe Mining, Inc., P.O. Box 3588, Albuquerque, NM 87190

Witness [Signature]

RECEIVED B.L.M. AZ STATE OFFICE MAY 6 - 1985 07:45 A.M. PHOENIX, ARIZONA

DKT 1840 PAGE 388



STATE OF ARIZONA COUNTY OF COCHISE ss. I HEREBY CERTIFY THAT THE WITHIN INSTRUMENT WAS FILED AND RECORDED AT REQUEST OF Rocky Mt. Surveyors. CHRISTINE RHODES, COUNTY RECORDER FEE \$5.00. A. Elkins DEPUTY DRAFT. INDEXED, PHOTOGRAPHICALLY COMPARED, SLOTTED. MAR 11 1985 9:30 AM. DOCKET 1840 PAGE 388 NO 5027 389

on computer 5/9/85 cag



OCT 10 1979

10:00 A.M.  
PHOENIX, ARIZONA

STATE OF ARIZONA }  
COUNTY OF COCHISE } SS.

I HEREBY CERTIFY THAT THE WITHIN  
INSTRUMENT WAS FILED AND RECORDED  
AT REQUEST OF: WILLIAMS RYAN & HERBOLICH P.C.

WITNESSED BY HAND AND OFFICIAL SEAL  
JAMES O. ELLSON, COUNTY RECORDER.

*M. J. Johnson* DEPUTY

FEE \$ 2.00

DRAWER W. DOUGLAS AL. 000

INDEXED PHOTODUPLICATIONS  
COMPARED

DRAFT

DATE

DOCKET NO. 817 PAGE 203 No. 26442

NOTICE OF MINING LOCATION  
LODE CLAIM

1  
2  
3  
4 TO ALL WHOM IT MAY CONCERN:

5 This Mining Claim, the name of which is the BLUE JEEP #6  
6 Mining Claim, situate on land belonging to the United States of  
7 America, and in which there are valuable mineral deposits, was  
8 entered upon and located for the purpose of exploration and pur-  
9 chase by United States Citizens, L. E. HARRIS, R. M. CARTMELL and  
10 H. H. CARTMELL, the undersigned, on the 27th day of October  
11 1972.

12 The length of the Claim is 1500 feet and the width of the  
13 Claim is 600 feet. In the center of the Claim is a hole drilled  
14 in the ground to a depth of 10 feet and 4 inches in diameter dis-  
15 closing valuable mineral in place which comprises the discovery,  
16 at which place this notice is posted in the cap of an iron pipe  
17 set in the ground. The general course of the lode deposit and  
18 premises is from a north to a southerly direction.

19 The Claim is situated and located in the Pearce Mining  
20 district, in Cochise County, in the State of Arizona, and is  
21 located in an easterly direction of Bench Mark 4328 as appears on  
22 the Pearce Quadrangle Arizona Cochise County Topographic Map,  
23 dated 1958, No. N3145-10945-15; prepared and published by the  
24 Geological Survey and sold by the U. S. Geological Survey, Denver,  
25 Colorado, or Washington 25, D. C., said Claim being located in  
26 Section 35, Township 17 South, Range 25 East of the Gila and Salt  
27 River Base and Meridian, in Cochise County, State of Arizona.

28 The surface boundaries of the Claim are marked upon the  
29 ground as follows:

30 Beginning at the northwest corner of  
31 said Claim is an iron pipe set in the  
32 ground with a cap bearing the number  
7; on the southeast corner of the Claim  
is an iron pipe set in the ground with  
a cap bearing the number 21; on the

WILLIAMS, RYAN & HERBOLICH, P.C.  
ATTORNEY AT LAW  
1930 ELEVENTH STREET  
P. O. DRAWER W  
DOUGLAS, ARIZONA 85607



OCT 10 1979

10:00 A.M.  
PHOENIX, ARIZONA

1  
2  
3  
4  
5  
6  
7  
8  
9  
10  
11  
12  
13  
14  
15  
16  
17  
18  
19  
20  
21  
22  
23  
24  
25  
26  
27  
28  
29  
30  
31  
32

southeast corner of the Claim is an iron pipe set in the ground with a cap bearing the number 22, and in the northeast corner of the Claim is an iron pipe set in the ground with a cap bearing the number 7.

Said Claim is located approximately 3 miles in an easterly direction from the town of Pearce, State of Arizona.

DATED and posted on the ground this 27th day of October, 1972.

*L E Harris*  
L. E. HARRIS - Locator

*R M Cartmell*  
R. M. CARTMELL - Locator

*H H Cartmell*  
H. H. CARTMELL - Locator

*Gene F. Williams*  
Witness

*Raney L. Craig*  
Witness

STATE OF ARIZONA )  
                          : SS.  
COUNTY OF COCHISE )

I, \_\_\_\_\_, County Recorder in and for the County and State aforesaid, do hereby certify that the within instrument was filed for record at \_\_\_\_\_ O'clock \_\_M. on this \_\_\_\_\_ day of \_\_\_\_\_, 19\_\_, and duly recorded in Book No. \_\_\_\_\_ of \_\_\_\_\_ records of \_\_\_\_\_ County, Arizona, at pages \_\_\_\_\_.

IN WITNESS WHEREOF, I have hereunto set my hand and official seal the day and year first above written.

\_\_\_\_\_  
COCHISE COUNTY RECORDER

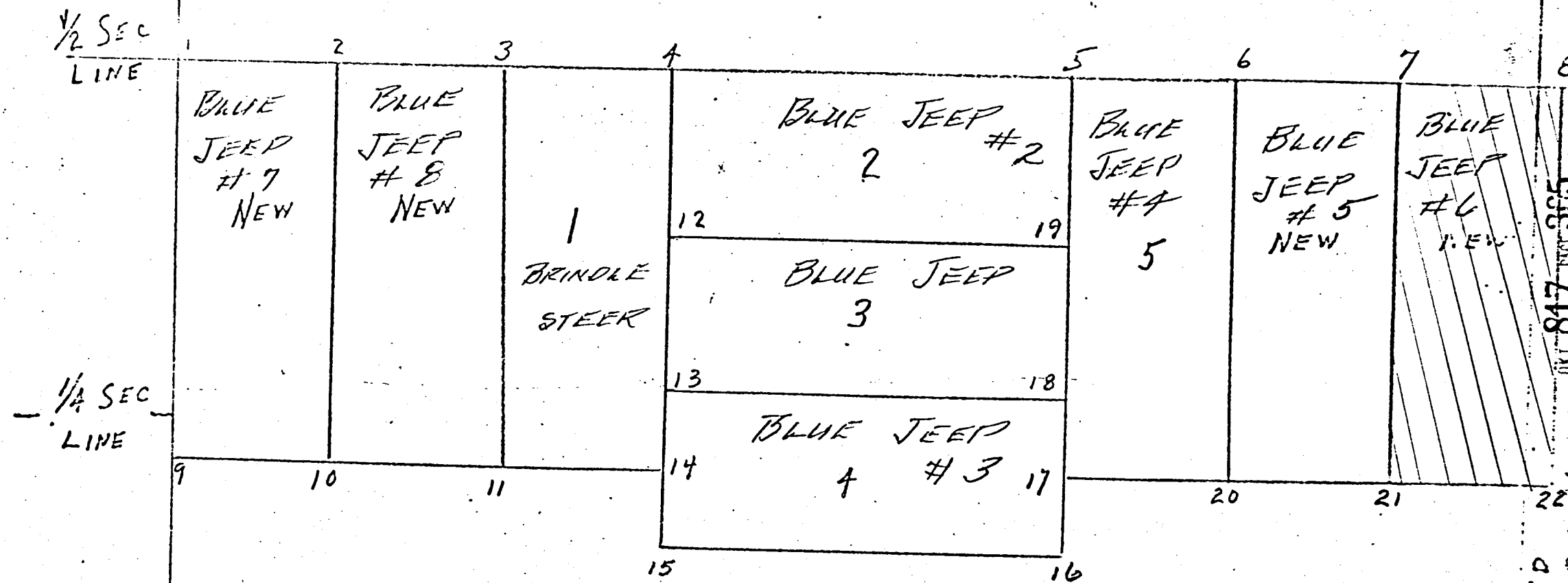

WILLIAMS, RYAN & HERBOLICH, P.C.  
ATTORNEY AT LAW  
1930 ELEVENTH STREET  
P.O. DRAWER W  
DOUGLAS, ARIZONA 85607

RECEIVED  
B.L.M. AZ STATE OFFICE  
A MC 67981

OCT 10 1979

10:00 A.M.  
PHOENIX, ARIZONA

SEC 35



R 25 E SEC 35 T 17 S  
SALT & GILA MERIDIANS  
ARIZONA

PEARCE QUAD

SECTION LINE  
PEARCE QUAD  
OCT 817 PAGE 305



AMENDED NOTICE OF MINING LOCATION-LODE CLAIM

BE IT KNOWN: That H. H. Cartmell, R. M. Cartmell, Manuel R. Hernandez, & L. E. Harri P.O.Box 146 & P.O.Box 61, Pearce, AZ 85625, & 1129 14th St., Douglas, AZ 85607, respectively being the owner(s) of the Blue Jeep #7 lode mining claim, and desiring to amend such claim under and pursuant to the laws of the United States and the State of Arizona, by their agent, Santa Fe Mining, Inc. more particularly described as follows:

That Blue Jeep #7 lode mining claim was located on October 27, 1972, the Location Notice of which is recorded at Book/Docket 817, page 306-307, of the Official Records of Cochise County, Arizona. Said claim was amended and recorded in the Official Records of Cochise County, Arizona at Book/Docket 1840, page 390-391.

Said Claim was filed at the Bureau of Land Management under Serial No. AMC 67982

The name of the claim is Blue Jeep #7 lode mining claim and is an amendment of the above described claim. That the extent of this claim is as follows: From the point at which a copy of this Notice is posted, the NE corner, thence in length 1500 feet in a Southerly direction and in width, 600 feet in a Westerly direction, claiming 300 feet on each side of the centerline. A copy of this notice is also posted on the centerline, 50 feet from the North end center. The general course of the claim is North to South, as shown on the attached plat.

THE UNDERSIGNED has distinctly marked the said location on the ground, so that its surface boundaries may be readily traced, by six substantial posts 4" x 4" x 4'6", one at each corner and one at each end center, each so marked or inscribed as to indicate the intended location.

SAID CLAIM is situated in the Pearce Mining District, Cochise County, State of Arizona, and is more particularly described as follows:

BEGINNING at the Northeast corner monument, which is located North/South 2608 ft. and East/West 550 ft. from the NW Corner of Section 35, Twp 17 South, R 25 East, Gila & Salt River Meridian; thence,

- South 1500 feet to the SE Corner; thence,
- West 300 feet to the South End Center; thence,
- West 300 feet to the SW Corner; thence,
- North 1500 feet to the NW Corner; thence,
- East 300 feet to the North End Center; thence,
- East 300 feet to the NE Corner; the point and place of beginning.

Said claim is located in the:

- NW 1/4 of Sec. 35, Twp 17 S., Range 25 E.
  - SW 1/4 of Sec. 35, Twp 17 S., Range 25 E.
  - NE 1/4 of Sec. 34, Twp 17 S., Range 25 E.
  - SE 1/4 of Sec. 34, Twp 17 S., Range 25 E.
- Gila and Salt River Meridian.

The "location monument" on which this notice is posted is situated in: SW 1/4 of Sec. 35, Twp 17 S., Range 25 E. Gila and Salt River Meridian.

THE PURPOSE of this amended notice is to more definitely describe the locality and boundaries of the claim, and to correct any irregularities, errors or defects which may have existed or may exist in the original location or the record thereof, and is made without waiving any rights acquired under and by virtue of the original location.

DATED and POSTED on the ground this 18th day of June, 1985.

By Douglas P. Steuk Agent for Santa Fe Mining, Inc.

LOCATOR: SANTA FE MINING, INC. Box 27019 Albuquerque, New Mexico 87125

RECEIVED B.L.M. AZ STATE OFFICE

JUL 26 1985

07.45 A.M. PHOENIX, ARIZONA

ENTERED IN COMPUTER

6/26/85

AMENDED NOTICE OF MINING LOCATION

LODE CLAIM

State of Arizona )
County of Cochise ) ss.

Pearce Mining District

BE IT KNOWN: That H.H. Cartmell, R.M. Cartmell, Manuel R. Hernandez & L.E. Harris, P.O. Boxes 146 & 61, Pearce, AZ 85625 and 1129 14th St., Douglas, AZ 95607, respectively being the owner(s) of the BLUE JEEP #7 lode mining claim, and desiring to amend such claim under and pursuant to the laws of the United States and the State of Arizona, by its agent, Santa Fe Mining, Inc., more particularly described as follows:

Said amended claim is rectangular in form, being 1500 feet in length and 600 feet along the surface in width; said claim measures lengthwise of the claim 1450 feet in a Southerly direction and 50 feet in a Northerly direction from the location monument. The general course of the claim is North to South, as shown on the attached map or plat.

The original date of location is the 27th day of October, 1972. The original Location Notice is recorded in the official records of Cochise Co., Arizona at Book 817, Page 306-07, and is filed with the Arizona State Office of the Bureau of Land Management under Serial No. AMC 67982.

This Amendment is effective and a copy of this Amended Notice of Location was posted on the location monument the 27th day of February, 1985.

This certificate is an amendment of a pre-existing claim and location and is made to correct errors and omissions therein and the description of the boundaries thereof and is made and performed without waiver or abandonment of any rights existing under such location.

Beginning at Corner No. 1, the Northeast corner, which is located 2608' South & 550' East from the NW corner corner of Section 35, Township 17 South, Range 25 East G. & S.R.M.; thence:

South 1500 feet to the SE corner; thence, West 300 feet to the South end center; thence, West 300 feet to the SW corner; thence, North 1500 feet to the NW corner; thence East 300 feet to the North end center; thence East 300 feet to the NE corner; the point and place of beginning.

Said claim is located in the: NE 1/4 of Sec. 34, SE 1/4 of Sec. 34, NW 1/4 of Sec. 35, SW 1/4 of Sec. 35, Twp 17S, Rge 25 E.

Dated and signed this 27th day of February, 1985.

Authorized Agent for the Owners:

Dennis V. Col, Santa Fe Mining, Inc., P.O. Box 3588, Albuquerque, NM 87190

Witness signature

RECEIVED B.L.M. AZ STATE OFFICE MAY 6 - 1985 07:45 A.M. PHOENIX, ARIZONA

DKT 1840 PAGE 390



STATE OF ARIZONA COUNTY OF COCHISE

DEPUTY COUNTY RECORDER

INDEXED, STAT. COMPARED, BLOTTED

I HEREBY CERTIFY THAT THE VARIOUS INSTRUMENT WAS FILED AND RECORDED AT REQUEST OF Rocky Mountain Surveyors

MAR 11 1985 9:30 AM DOCKET PAGE 390 NO 5028

on computer 5/9/85 acg



OCT 10 1979  
10:00 A.M.  
PHOENIX, ARIZONA

STATE OF ARIZONA }  
COUNTY OF COCHISE } SS.

WITNESS MY HAND AND OFFICIAL SEAL  
AMER O. DUBOIS COUNTY RECORDER

I HEREBY CERTIFY THAT THE WITHIN  
INSTRUMENT WAS FILED AND RECORDED

AT REQUEST OF:

WILLIAMS RYAN & HERBOLICH P C  
DRAWER W. DOUGLAS, AZ

*N. Galvan* Deputy

Fee \$ 10.00

INDEXED FOR STATE BLDG

DRAFT

DKT 817 NOV 6 72-8 00 AM  
26443

NOTICE OF MINING LOCATION  
LODE CLAIM 30B

1  
2  
3  
4  
5  
6  
7  
8  
9  
10  
11  
12  
13  
14  
15  
16  
17  
18  
19  
20  
21  
22  
23  
24  
25  
26  
27  
28  
29  
30  
31  
32

TO ALL WHOM IT MAY CONCERN:

This Mining Claim, the name of which is the BLUE JEEP #7 Mining Claim, situate on land belonging to the United States of America, and in which there are valuable mineral deposits, was entered upon and located for the purpose of exploration and purchase by United States Citizens, L. E. HARRIS, R. M. CARTMELL and H. H. CARTMELL, the undersigned, on the 27th day of October, 1972.

The length of the Claim is 1500 feet and the width of the Claim is 600 feet. In the center of the Claim is a hole drilled in the ground to a depth of 10 feet and 4 inches in diameter disclosing valuable mineral in place which comprises the discovery, at which place this notice is posted in the cap of an iron pipe set in the ground. The general course of the lode deposit and premises is from a north to a southerly direction.

The Claim is situated and located in the Pearce Mining district, in Cochise County, in the State of Arizona, and is located in an easterly direction of Bench Mark 4328 as appears on the Pearce Quadrangle Arizona Cochise County Topographic Map, dated 1958, No. N3145-10945-15; prepared and published by the Geological Survey and sold by the U. S. Geological Survey, Denver, Colorado, or Washington 25, D. C., said Claim being located in Section 35, Township 17 South, Range 25 East of the Gila and Salt River Base and Meridian, in Cochise County, State of Arizona.

The surface boundaries of the Claim are marked upon the ground as follows:

Beginning at the northwest corner of said Claim is an iron pipe set in the ground with a cap bearing the number 1; on the southeast corner of the Claim is an iron pipe set in the ground with a cap bearing the number 9; on the

WILLIAMS, RYAN & HERBOLICH, P.C.  
ATTORNEY AT LAW  
1930 ELEVENTH STREET  
P. O. DRAWER W  
DOUGLAS, ARIZONA 85607

DKT 817 NOV 6



OCT 10 1979

10:00 A.M.  
PHOENIX, ARIZONA

1  
2  
3  
4  
5  
6  
7  
8  
9  
10  
11  
12  
13  
14  
15  
16  
17  
18  
19  
20  
21  
22  
23  
24  
25  
26  
27  
28  
29  
30  
31  
32

southeast corner of the Claim is an iron pipe set in the ground with a cap bearing the number 10, and in the north-east corner of the Claim is an iron pipe set in the ground with a cap bearing the number 2.

Said Claim is located approximately 3 miles in an easterly direction from the town of Pearce, State of Arizona.

DATED and posted on the ground this 27th day of October, 1972.

*L E Harris*

L. E. HARRIS - Locator

*R M Cartmell*

R. M. CARTMELL - Locator

*H H Cartmell*

H. H. CARTMELL - Locator

*Ken J. Williams*  
Witness

*Nancy R. Craig*  
Witness

STATE OF ARIZONA )  
                          : SS.  
COUNTY OF COCHISE )

I, \_\_\_\_\_, County Recorder in and for the County and State aforesaid, do hereby certify that the within instrument was filed for record at \_\_\_\_\_ O'clock \_\_M. on this \_\_\_\_\_ day of \_\_\_\_\_, 19\_\_, and duly recorded in Book No. \_\_\_\_\_ of \_\_\_\_\_ records of \_\_\_\_\_ County, Arizona, at pages \_\_\_\_\_.

IN WITNESS WHEREOF, I have hereunto set my hand and official seal the day and year first above written.

COCHISE COUNTY RECORDER

WILLIAMS, RYAN & HERBOLICH, P.C.  
ATTORNEY AT LAW  
1930 ELEVENTH STREET  
P.O. DRAWER W  
DOUGLAS, ARIZONA 85607

67982

MC

RECEIVED

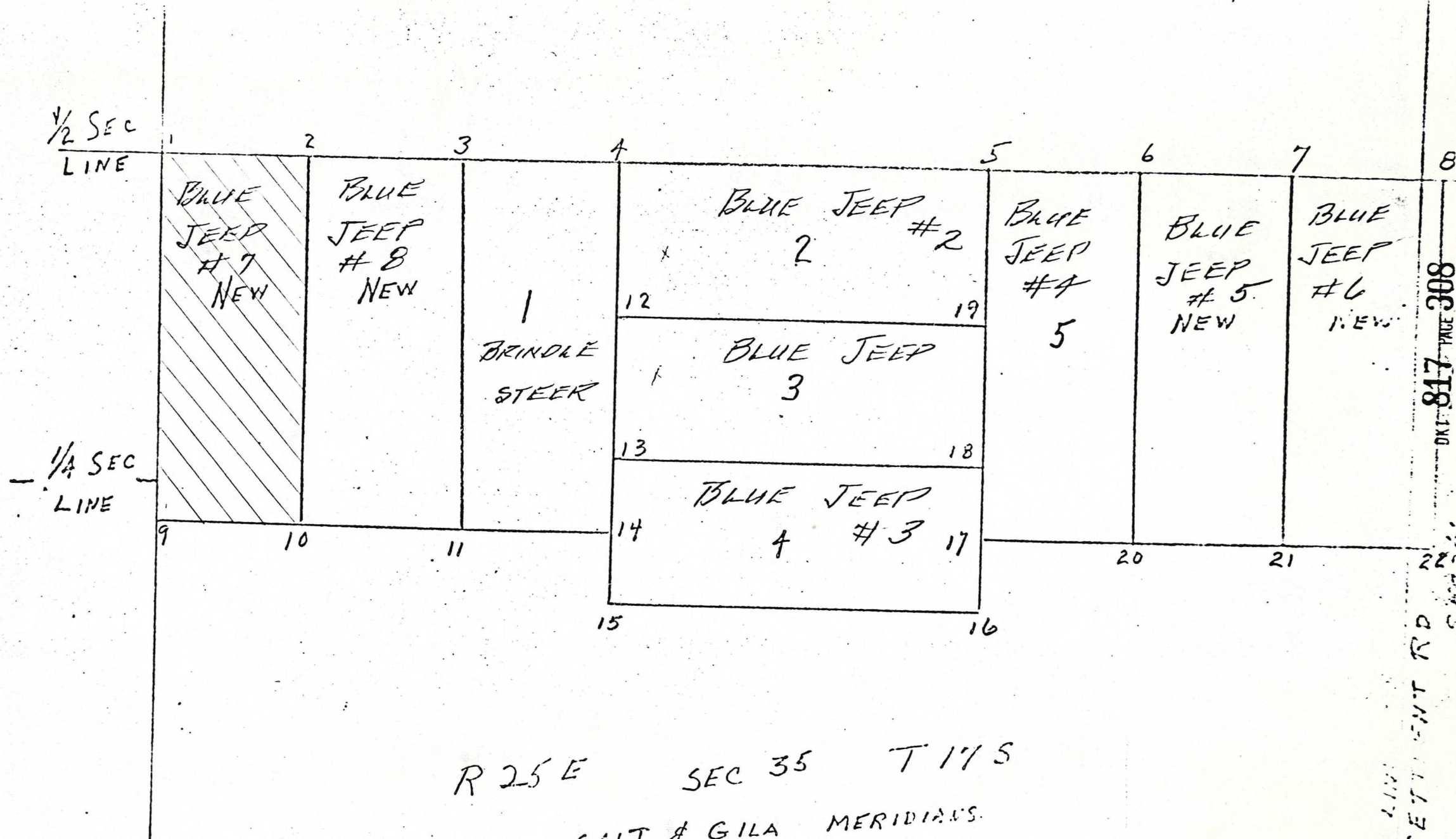
B.L.M. AZ STILL OFFICE

OCT 10 1979

10:00 A.M.

PHOENIX, ARIZONA

SEC 35



R 25 E      SEC 35      T 17 S  
 SALT & GILA MERIDIANS  
 ARIZONA

DLT 817 PAGE 308

SECTION LINE  
MIL. SETTLEMENT RD

DEANE QUART



AMENDED NOTICE OF MINING LOCATION-LODE CLAIM

BE IT KNOWN: That H. H. Cartmell, R. M. Cartmell, Manuel R. Hernandez, & L. E. Harris P.O.Box 146 & P.O.Box 61, Pearce, AZ 85625, & 1129 14th St., Douglas, AZ 85607, respectively being the owner(s) of the Blue Jeep #8 lode mining claim, and desiring to amend such claim under and pursuant to the laws of the United States and the State of Arizona, by their agent, Santa Fe Mining, Inc. more particularly described as follows:

That Blue Jeep #8 lode mining claim was located on October 27, 1972, the Location Notice of which is recorded at Book/Docket 817, page 309-310, of the Official Records of Cochise County, Arizona. Said claim was amended and recorded in the Official Records of Cochise County, Arizona at Book/Docket 1840, page 392-393.

Said Claim was filed at the Bureau of Land Management under Serial No. AMC 67983

The name of the claim is Blue Jeep #8 lode mining claim and is an amendment of the above described claim. That the extent of this claim is as follows: From the point at which a copy of this Notice is posted, the NE corner, thence in length 1500 feet in a Southerly direction and in width, 600 feet in a Westerly direction, claiming 300 feet on each side of the centerline. A copy of this notice is also posted on the centerline, 50 feet from the North end center. The general course of the claim is North to South, as shown on the attached plat.

THE UNDERSIGNED has distinctly marked the said location on the ground, so that its surface boundaries may be readily traced, by six substantial posts 4" x 4" x 4'6", one at each corner and one at each end center, each so marked or inscribed as to indicate the intended location.

SAID CLAIM is situated in the Pearce Mining District, Cochise County, State of Arizona, and is more particularly described as follows:

BEGINNING at the Northeast corner monument, which is located North/South 2608 ft. and East/West 1150 ft. from the NW Corner of Section 35, Twp 17 South, R 25 East, Gila & Salt River Meridian; thence,

South 1500 feet to the SE Corner; thence, West 300 feet to the South End Center; thence, West 300 feet to the SW Corner; thence, North 1500 feet to the NW Corner; thence, East 300 feet to the North End Center; thence, East 300 feet to the NE Corner; the point and place of beginning.

Said claim is located in the:

NW 1/4 of Sec. 35, Twp 17 S., Range 25 E.
SW 1/4 of Sec. 35, Twp 17 S., Range 25 E.
1/4 of Sec. , Twp S., Range E.
1/4 of Sec. , Twp S., Range E.
Gila and Salt River Meridian.

The "location monument" on which this notice is posted is situated in:

SW 1/4 of Sec. 35, Twp 17 S., Range 25 E.
Gila and Salt River Meridian.

THE PURPOSE of this amended notice is to more definitely describe the locality and boundaries of the claim, and to correct any irregularities, errors or defects which may have existed or may exist in the original location or the record thereof, and is made without waiving any rights acquired under and by virtue of the original location.

DATED and POSTED on the ground this 18th day of June, 1985.

By Douglas P. Stahl Agent for Santa Fe Mining, Inc.

LOCATOR: SANTA FE MINING, INC. Box 27019 Albuquerque, New Mexico 87125

B.L.M. AZ STATE OFFICE

JUL 26 1985

07.45 A.M. PHOENIX, ARIZONA

ENTERED IN COMPUTER

8/6/85



AMENDED NOTICE OF MINING LOCATION

LODE CLAIM

State of Arizona )
) ss.
County of Cochise)

Pearce Mining District

BE IT KNOWN: That H.H. Cartmell, R.M. Cartmell, Manuel R. Hernandez & L.E. Harris, P.O. Boxes 146 & 61, Pearce, AZ 85625 and 1129 14th St., Douglas, AZ 85607, respectively being the owner(s) of the BLUE JEEP # 8 lode mining claim, and desiring to amend such claim under and pursuant to the laws of the United States and the State of Arizona, by its agent, Santa Fe Mining, Inc., more particularly described as follows:

Said amended claim is rectangular in form, being 1500 feet in length and 600 feet along the surface in width; said claim measures lengthwise of the claim 1450 feet in a Southerly direction and 50 feet in a Northerly direction from the location monument. The general course of the claim is North to South, as shown on the attached map or plat.

The original date of location is the 27th day of October, 1972. The original Location Notice is recorded in the official records of Cochise Co., Arizona at Book 817, Page 309-10, and is filed with the Arizona State Office of the Bureau of Land Management under Serial No. AMC 67983.

This Amendment is effective and a copy of this Amended Notice of Location was posted on the location monument the 27th day of February, 1985.

This certificate is an amendment of a pre-existing claim and location and is made to correct errors and omissions therein and the description of the boundaries thereof and is made and performed without waiver or abandonment of any rights existing under such location.

Beginning at Corner No. 1, the Northeast corner, which is located 2608'S & 1150'E from the NW corner corner of Section 35, Township 17 South, Range 25 East G. & S.R.M.; thence:

South 1500 feet to the SE corner; thence,
West 300 feet to the South end center; thence,
West 300 feet to the SW corner; thence,
North 1500 feet to the NW corner; thence
East 300 feet to the North end center; thence
East 300 feet to the NE corner; the point and place of beginning.

Said claim is located in the: NE 4 of Sec. )
SE 4 of Sec. ) Twp 17 S, Rge 25 E
NW 4 of Sec. 35 )
SW 4 of Sec. 35 )

Dated and signed this 27th day of February, 1985.

Authorized Agent for the Owners:
Dennis V. Col.
Santa Fe Mining, Inc.
P.O. Box 3588
Albuquerque, NM 87190

Witness [Signature]

RECEIVED
B.L.M. AZ STATE OFFICE
MAY 6 - 1985
07.45 A.M.
PHOENIX, ARIZONA

DKT 1840 PAGE 392



STATE OF ARIZONA ] SS.
COUNTY OF COCHISE ]

WITNESS MY HAND AND OFFICIAL SEAL
CHRISTINE RHODES, COUNTY RECORDER

[Signature] DEPUTY

INDEXED
FILED
BLOTTED

I HEREBY CERTIFY THAT THE WITHIN INSTRUMENT IS FILED AND RECORDED AT REQUEST OF Rocky M.M. Surveyors FEE \$ 5.00

DATE MAR 11 1985 9-30 AM
DOCKET 1840 PAGE 392 NO 5029
393

on computer 5/9/85 cwg



RECEIVED  
B.L.M. AZ STATE OFFICE

MC 67983

STATE OF ARIZONA  
COUNTY OF COCHISE } SS.

I HEREBY CERTIFY THAT THE WITHIN  
INSTRUMENT WAS FILED AND RECORDED

OCT 10 1979

WITNESS MY HAND AND OFFICIAL SEAL.

AT REQUEST OF:

WILLIAMS RYAN B HERBOLICH & C

10:00 A.M.

JAMES O. DIXON COUNTY RECORDER.

FEES \$12.00

DRAWER BY: DOUGLAS, A.L.

PHOENIX, ARIZONA

INDEXED PHOTOGRAPHED  
SERIALIZED FILED  
OCT 10 1979

DRAFT

DKT 817

DATE NOV 6 '72 - 8 00 AM

26444

NOTICE OF MINING LOCATION  
LODE CLAIM 311

1  
2  
3  
4  
5  
6  
7  
8  
9  
10  
11  
12  
13  
14  
15  
16  
17  
18  
19  
20  
21  
22  
23  
24  
25  
26  
27  
28  
29  
30  
31  
32

TO ALL WHOM IT MAY CONCERN:

This Mining Claim, the name of which is the BLUE JEEP #8 Mining Claim, situate on land belonging to the United States of America, and in which there are valuable mineral deposits, was entered upon and located for the purpose of exploration and purchase by United States Citizens, L. E. HARRIS, R. M. CARTMELL and H. H. CARTMELL, the undersigned, on the 27th day of October, 1972.

The length of the Claim is 1500 feet and the width of the Claim is 600 feet. In the center of the Claim is a hole drilled in the ground to a depth of 10 feet and 4 inches in diameter disclosing valuable mineral in place which comprises the discovery, at which place this notice is posted in the cap of an iron pipe set in the ground. The general course of the lode deposit and premises is from a north to a southerly direction.

The Claim is situated and located in the Pearce Mining district, in Cochise County, in the State of Arizona, and is located in an easterly direction of Bench Mark 4328 as appears on the Pearce Quadrangle Arizona Cochise County Topographic Map, dated 1958, No. N3145-10945-15; prepared and published by the Geological Survey and sold by the U. S. Geological Survey, Denver, Colorado, or Washington 25, D. C., said Claim being located in Section 35, Township 17 South, Range 25 East of the Gila and Salt River Base and Meridian, in Cochise County, State of Arizona.

The surface boundaries of the Claim are marked upon the ground as follows:

Beginning at the northwest corner of said Claim is an iron pipe set in the ground with a cap bearing the number 2; on the southeast corner of the Claim is an iron pipe set in the ground with a cap bearing the number 10; on the

WILLIAMS, RYAN & HERBOLICH, P.C.  
ATTORNEY AT LAW  
1930 ELEVENTH STREET  
P. O. DRAWER W  
DOUGLAS, ARIZONA 85607

DKT 817



RECEIVED  
B.L.M. AZ STATE OFFICE

MC 67983

OCT 10 1979

10:00 A.M.  
PHOENIX, ARIZONA

1  
2  
3  
4  
5  
6  
7  
8  
9  
10  
11  
12  
13  
14  
15  
16  
17  
18  
19  
20  
21  
22  
23  
24  
25  
26  
27  
28  
29  
30  
31  
32

southeast corner of the Claim is an iron pipe set in the ground with a cap bearing the number 11, and in the northeast corner of the Claim is an iron pipe set in the ground with a cap bearing the number 3.

Said Claim is located approximately 3 miles in an easterly direction from the town of Pearce, State of Arizona.

DATED and posted on the ground this 27th day of October, 1972.

L E Harris  
L. E. HARRIS - Locator

R M Cartmell  
R. M. CARTMELL - Locator

H H Cartmell  
H. H. CARTMELL - Locator

Ben F. Williams  
Witness

Rosey R. Craig  
Witness

STATE OF ARIZONA )  
                          : SS.  
COUNTY OF COCHISE )

I, \_\_\_\_\_, County Recorder in and for the County and State aforesaid, do hereby certify that the within instrument was filed for record at \_\_\_\_\_ O'clock \_\_M. on this \_\_\_\_\_ day of \_\_\_\_\_, 19\_\_, and duly recorded in Book No. \_\_\_\_\_ of \_\_\_\_\_ records of \_\_\_\_\_ County, Arizona, at pages \_\_\_\_\_.


IN WITNESS WHEREOF, I have hereunto set my hand and official seal the day and year first above written.

\_\_\_\_\_  
COCHISE COUNTY RECORDER

WILLIAMS, RYAN & HERBOLICH, P.C.  
ATTORNEY AT LAW  
1930 ELEVENTH STREET  
P.O. DRAWER W  
DOUGLAS, ARIZONA 85607

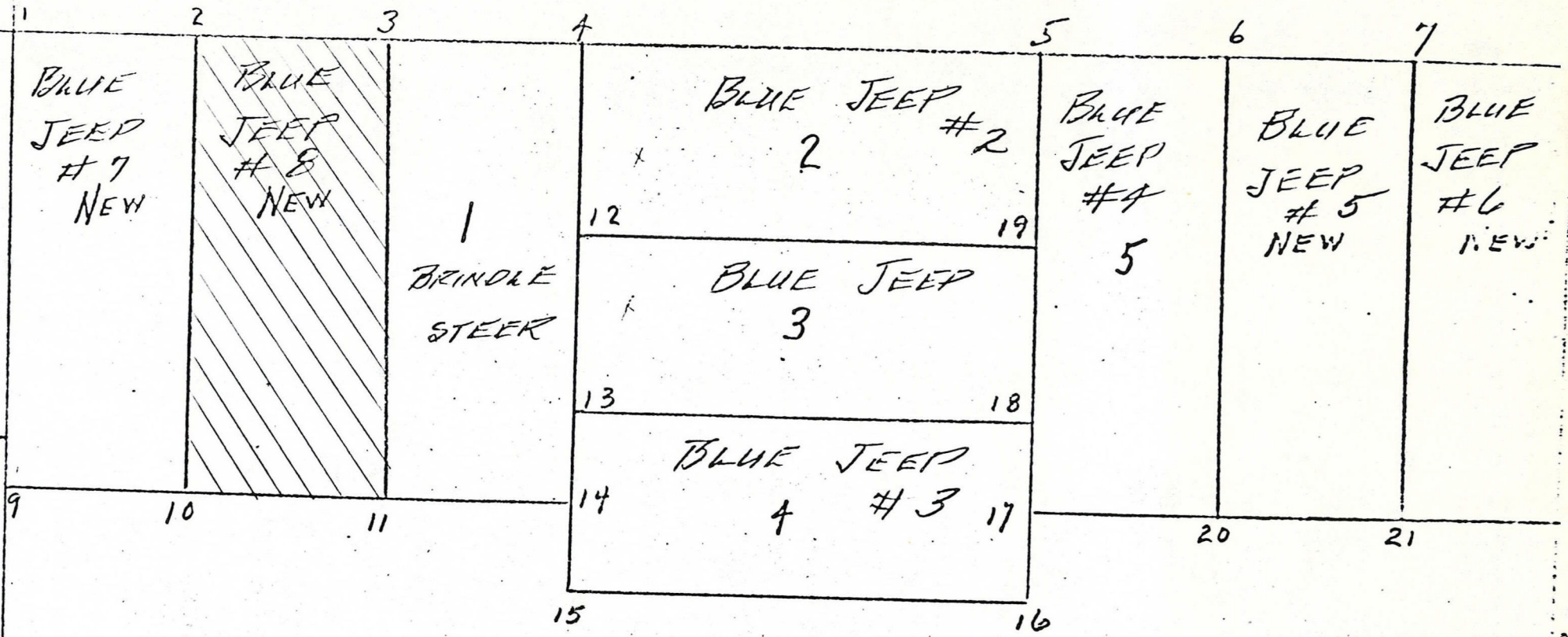


SEC 35



1/2 SEC  
LINE

1/4 SEC  
LINE



RECEIVED  
B.L.M. AZ STATE OFFICE  
OCT 10 1979  
10:00 A.M.  
PHOENIX, ARIZONA

A MC 67983

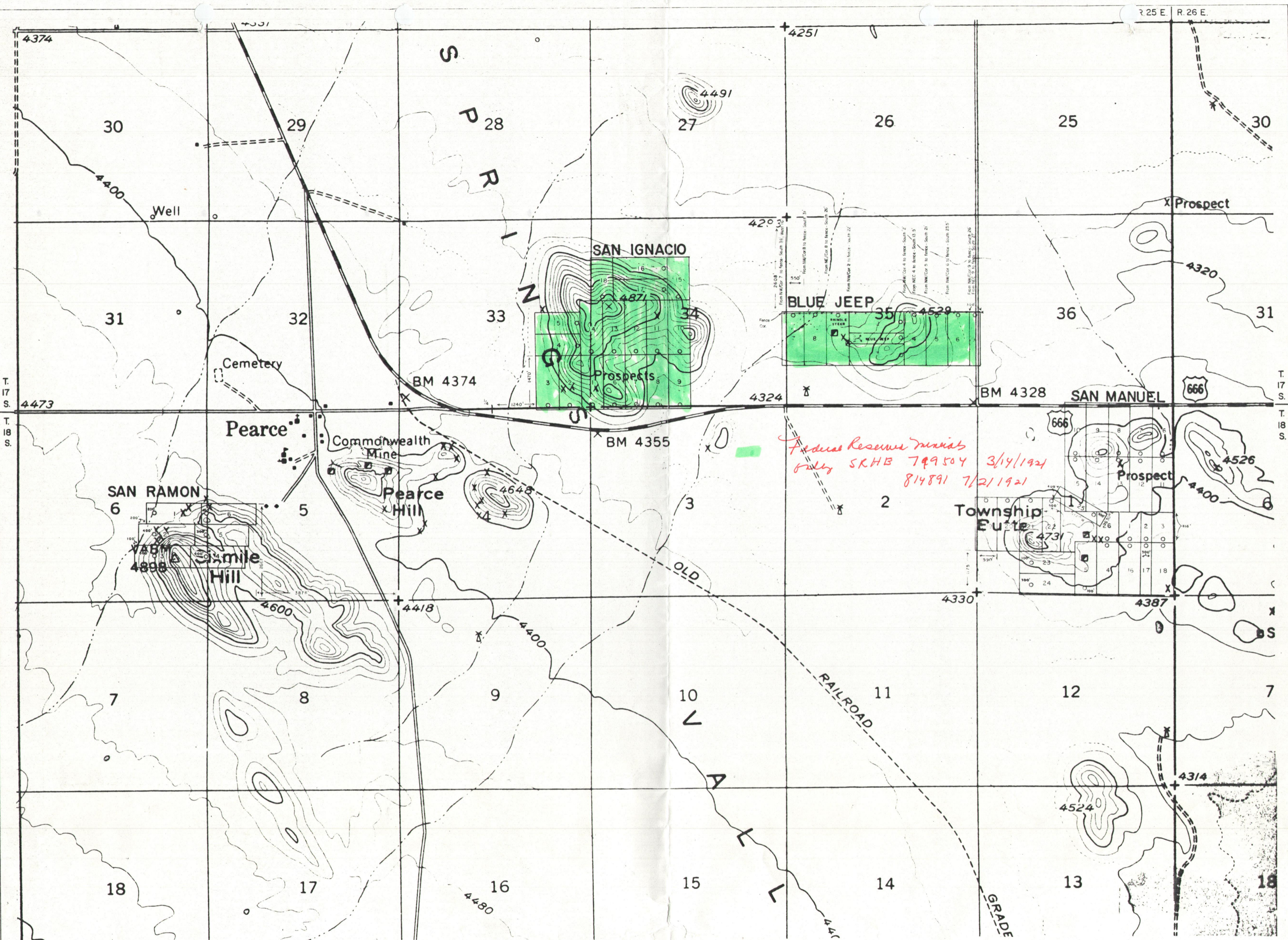
R 25 E SEC 35 T 17 S

SALT & GILA MERIDIANS  
ARIZONA

USGS - PEARIE QUAD

SECTION LINE





T. 17 S.  
T. 18 S.

T. 17 S.  
T. 18 S.

R. 25 E. R. 26 E.

○ LOCATION MONUMENT  
ALL CLAIMS ARE 600'x100' UNLESS OTHERWISE NOTED  
ALL LOCATION MONUMENTS ARE OFFSET 50' FROM END CENTERS UNLESS OTHERWISE NOTED  
ALL LOCATION MONUMENTS, END CENTERS AND CORNERS ARE MONUMENTED WITH 4"x4"x1/2" WOODEN POSTS

PHOTOGRAPHED  
BY  
A.M.  
7/15/05  
11-6-05  
R.L.M. AT STATE OFFICE  
PHOENIX, ARIZONA

MAP OF AMENDED LODE MINING CLAIMS WITHIN TOWNSHIPS 17 & 18 SOUTH, RANGE 25 EAST, WILA AND SALT RIVER MERIDIAN, COCHISE COUNTY, ARIZONA  
SANTA FE MINING, INC.  
440 INDIAN SCHOOL ROAD, N.E., SUITE 200  
PO BOX 5000  
ALBUQUERQUE, NEW MEXICO 87100

AMENDED LOCATION DATES  
BLUE JEEP, BLUE JEEP 2-9 FEBRUARY 27, 1905  
BRINT F. STEER CLAIM FEBRUARY 27, 1905  
SAN IGNACIO CLAIMS 1-18 FEBRUARY 27, 1905  
SAN MANUEL CLAIMS 1-25 FEBRUARY 27, 1905  
SAN RAMON CLAIMS 1-6 FEBRUARY 27, 1905  
□ = NEW CLAIM LOCATION SAN MANUEL 26 FEBRUARY 27, 1905

*Ame 67975*  
*T. 17 S R. 25 E*  
*Pros 35, N2 S2*  
*File Map in*  
*A MC 67975*  
*Rev 33 E 2 SE*  
*Rev 34 S2NW, SW*

*Federal Reserve funds*  
*fully SKHB 799504 3/14/1921*  
*814891 7/21/1921*





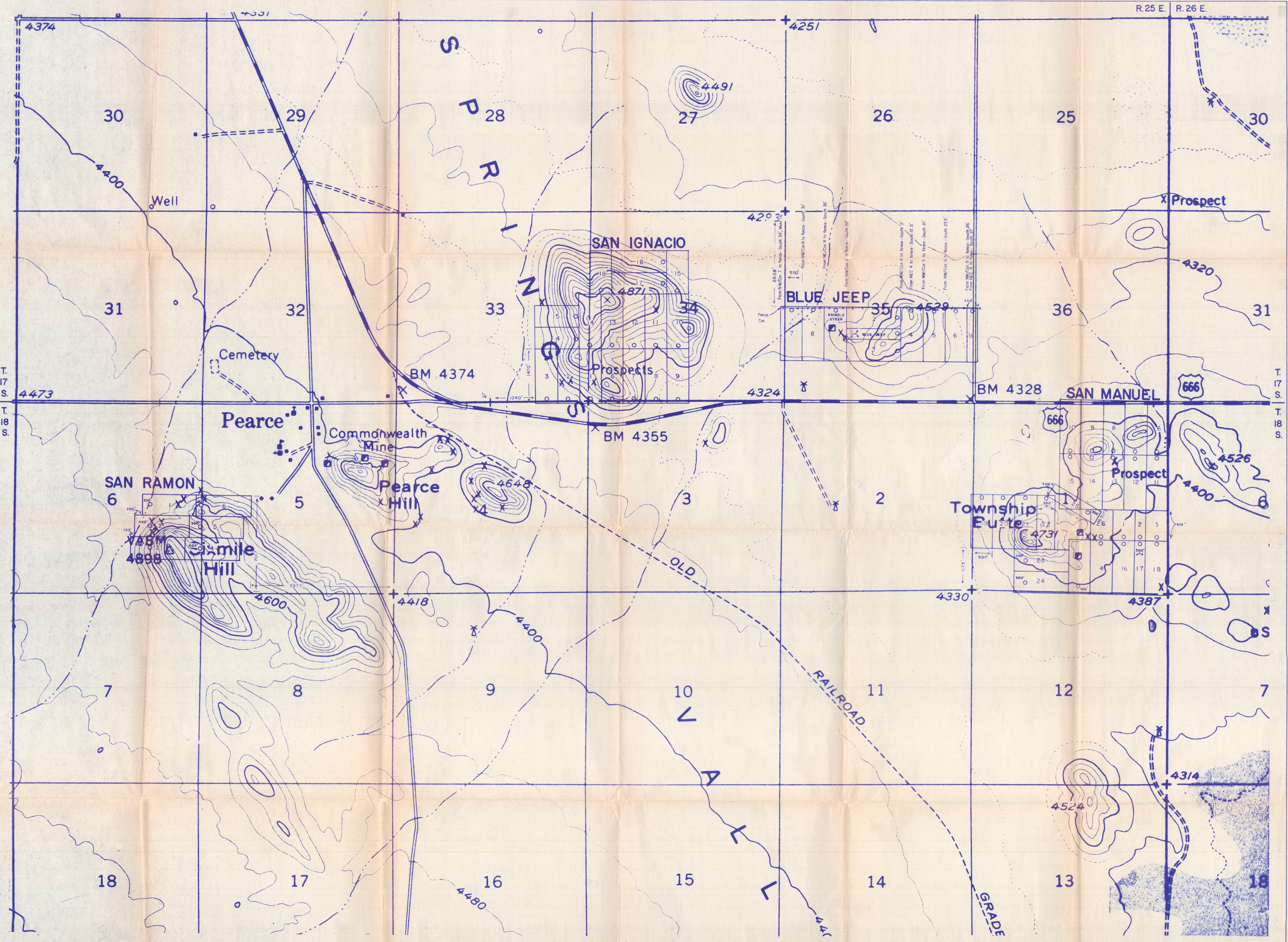






A MC 67975



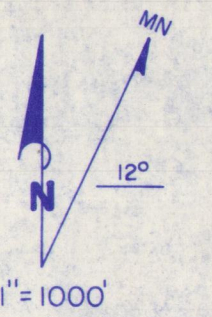


○ LOCATION MONUMENT  
 ALL CLAIMS ARE 600'x1500' UNLESS OTHERWISE NOTED.  
 ALL LOCATION MONUMENTS ARE OFFSET 50' FROM END CENTERS UNLESS OTHERWISE NOTED.  
 ALL LOCATION MONUMENTS, END CENTERS AND CORNERS ARE MONUMENTED WITH 4"x4"x 1/2" WOODEN POSTS.

RECEIVED  
 BLM, AZ STATE OFFICE  
 MAY 6 - 1985  
 07:45 A.M.  
 PHOENIX, ARIZONA

MAP  
 OF  
 AMENDED LODE MINING CLAIMS  
 WITHIN  
 TOWNSHIPS 17 & 18 SOUTH, RANGE 25 EAST  
 GILA AND SALT RIVER MERIDIAN  
 COCHISE COUNTY, ARIZONA  
 FOR  
 SANTA FE MINING, INC.  
 4801 INDIAN SCHOOL ROAD, N.E., SUITE 200  
 P.O. BOX 3588  
 ALBUQUERQUE, NEW MEXICO 87190

AMENDED LOCATION DATES  
 BLUE JEEP, BLUE JEEP 2-9 FEBRUARY 27, 1985  
 BRINDLE STEER CLAIM FEBRUARY 27, 1985  
 SAN IGNACIO CLAIMS 1-18 FEBRUARY 27, 1985  
 SAN MANUEL CLAIMS 1-25 FEBRUARY 27, 1985  
 SAN RAMON CLAIMS 1-6 FEBRUARY 27, 1985  
 □ = NEW CLAIM LOCATION FEBRUARY 27, 1985  
 SAN MANUEL 26



File Map in  
 A.M.C. 67975